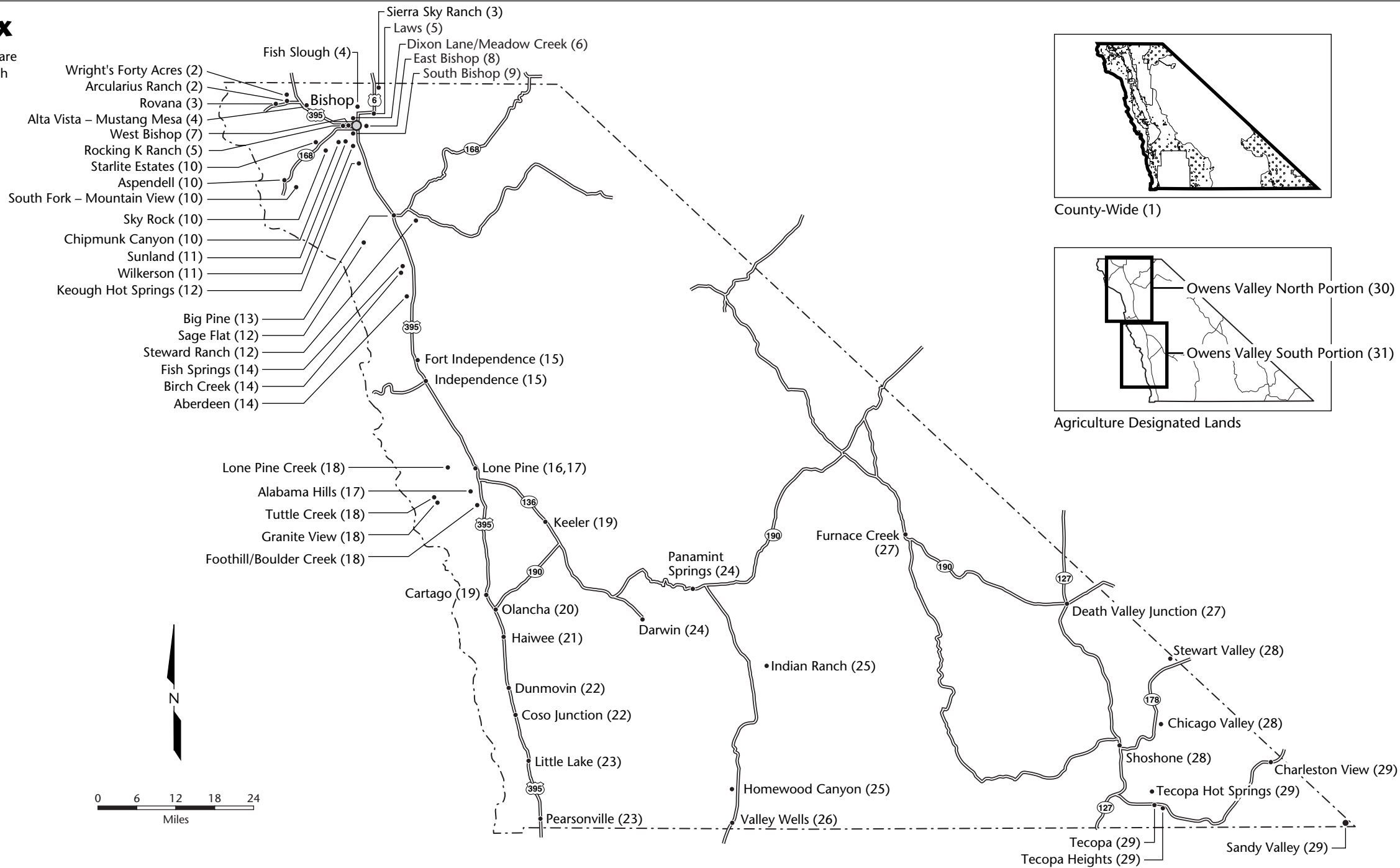


# Map Index

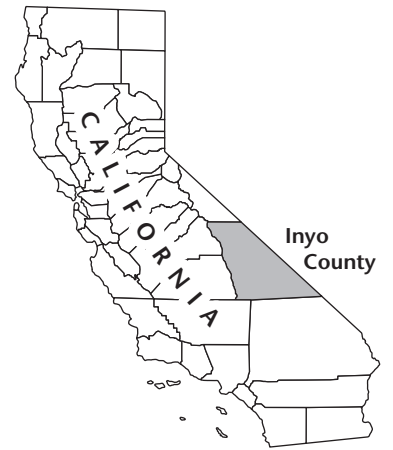
Numbers in parentheses are diagram numbers for each community.



# Inyo County General Plan

Land Use and Conservation/  
Open Space Elements

## Index



### Certificate of Adoption

I hereby certify that these elements, consisting of a text and thirty-one (31) maps are the land use and conservation/open space elements of the Inyo County General Plan that was recommended for adoption by the Inyo County Planning Commission on \_\_\_\_\_

Attest:  
\_\_\_\_\_  
Chair, Inyo County Planning Commission

Charles S. Thistlethwaite, Director

### Certificate of Adoption

I hereby certify that the elements consisting of a text and thirty-one (31) maps are the land use and conservation/open space elements of the Inyo County General Plan that was adopted by the Inyo County Board of Supervisors on \_\_\_\_\_

Attest:  
\_\_\_\_\_  
Chair, Inyo County Board of Supervisors  
  
\_\_\_\_\_  
Clerk of the Board

Diagrams prepared by: Jones & Stokes  
2600 V Street  
Sacramento, CA 95818  
916/737-3000  
www.jonesandstokes.com

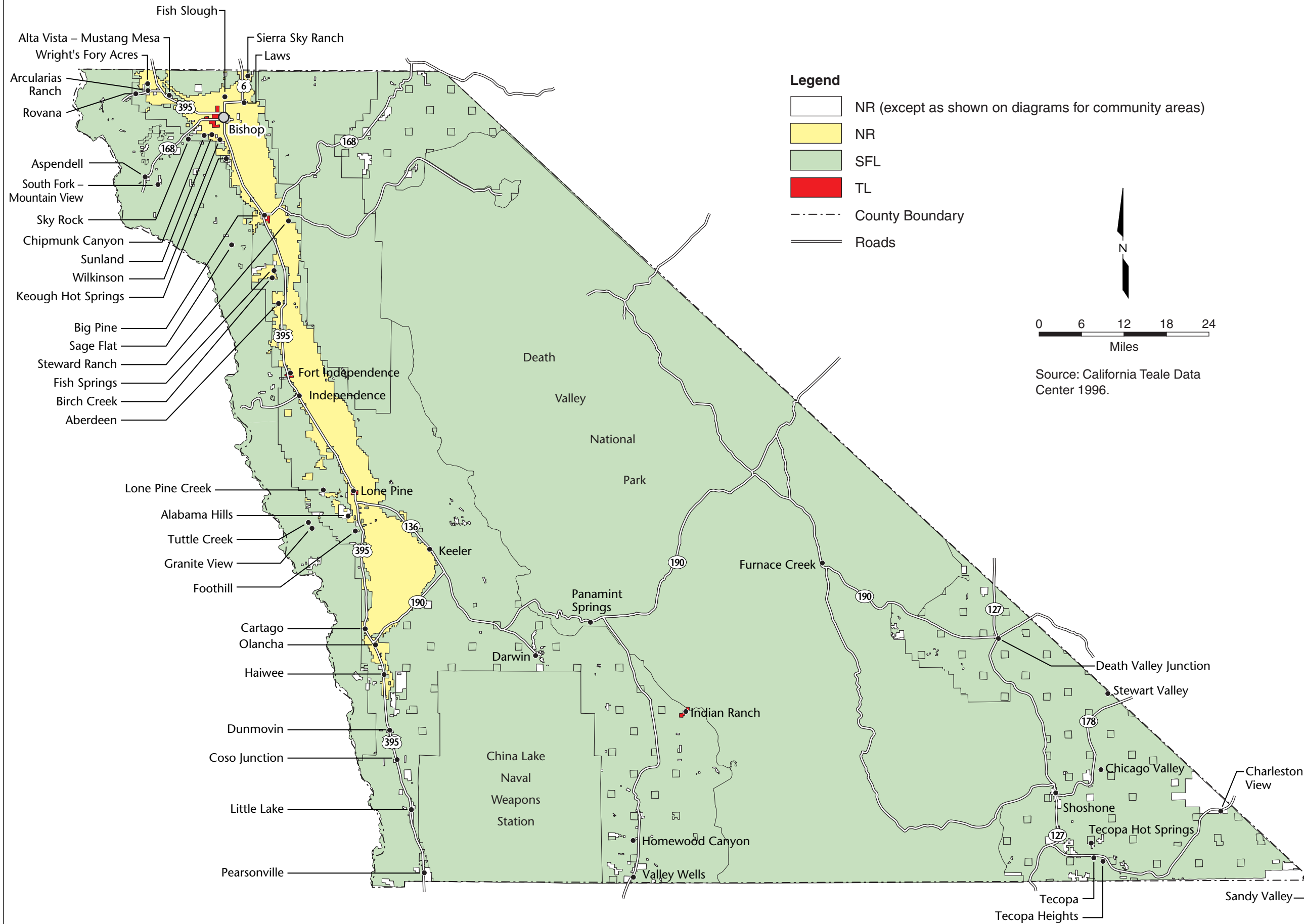
# Alphabetical Index

The following communities are not mapped in this volume:

- Emigrant Ranger Station
- Grapevine Ranger Station
- Mt. Whitney Village
- Sandy Valley
- Scotty's Castle
- Stovepipe Wells
- Valley Crest
- Wildhorse Canyon Ranger Station

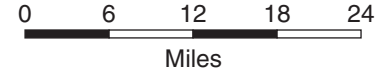
Community	Diagram No.	Community	Diagram No.	Community	Diagram No.	Community	Diagram No.	Community	Diagram No.
Aberdeen	14	Darwin	24	Homewood Canyon	25	Pearsonville/Sterling Road	23	Stewart Valley	28
Alabama Hills	17	Death Valley Junction	27	Independence	15	Rocking K Ranch	5	Sunland	11
Alta Vista - Mustang Mesa	4	Dixon Lane/Meadow Creek	6	Indian Ranch	25	Rovana	3	Tecopa	29
Arcularius Ranch	2	Dunmovin	22	Keeler	19	Sage Flat	12	Tecopa Heights	29
Aspendell	10	East Bishop	8	Keough Hot Springs	12	Sandy Valley	29	Tecopa Hot Springs	29
Big Pine	13	Fish Slough	4	Laws	5	Shoshone	28	Tuttle Creek	18
Birch Creek	14	Fish Springs	14	Little Lake	23	Sierra Sky Ranch/Rudolph Ranch	3	Valley Wells	26
Cartago	19	Foothill/Boulder Creek	18	Lone Pine (North Portion)	16	Sky Rock	10	West Bishop	7
Charleston View	29	Fort Independence	15	Lone Pine (South Portion)	17	South Bishop	9	Wilkerson	11
Chicago Valley	28	Furnace Creek	27	Lone Pine Creek	18	South Fork - Mountain View	10	Wright's Forty Acres	2
Chipmunk Canyon	10	Granite View	18	Olancha	20	Starlite Estates	10		
Coso Junction	22	Haiwee	21	Panamint Springs	24	Steward Ranch	12	Agriculture County-Wide	30,31

# County-Wide



**Legend**

- NR (except as shown on diagrams for community areas)
- NR
- SFL
- TL
- County Boundary
- Roads

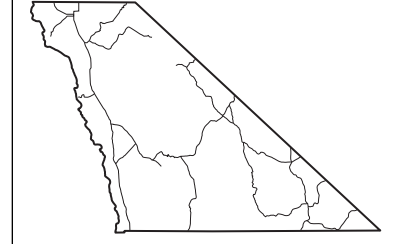


Source: California Teale Data Center 1996.

# Inyo County General Plan

Land Use and Conservation/  
Open Space Elements

## Diagram 1



### Key to Land Use Designations

RESIDENTIAL	
RR	Residential Ranch
RE	Residential Estate
RRM	Residential Rural Medium Density
RRH	Residential Rural High Density
RVL	Residential Very Low Density
RL	Residential Low Density
RM	Residential Medium Density
RMH	Residential Medium-High Density
RH	Residential High Density
COMMERCIAL	
CBD	Central Business District
RC	Retail Commercial
HC	Heavy Commercial/Commercial Service
REC	Resort/Recreational
INDUSTRIAL	
LI	Light Industrial
GI	General Industrial
OTHER	
NH	Natural Hazards
OSR	Open Space and Recreation
PF	Public Service Facilities
A	Agriculture
NR	Natural Resources
SFL	State and Federal Lands
TL	Tribal Lands/BIA

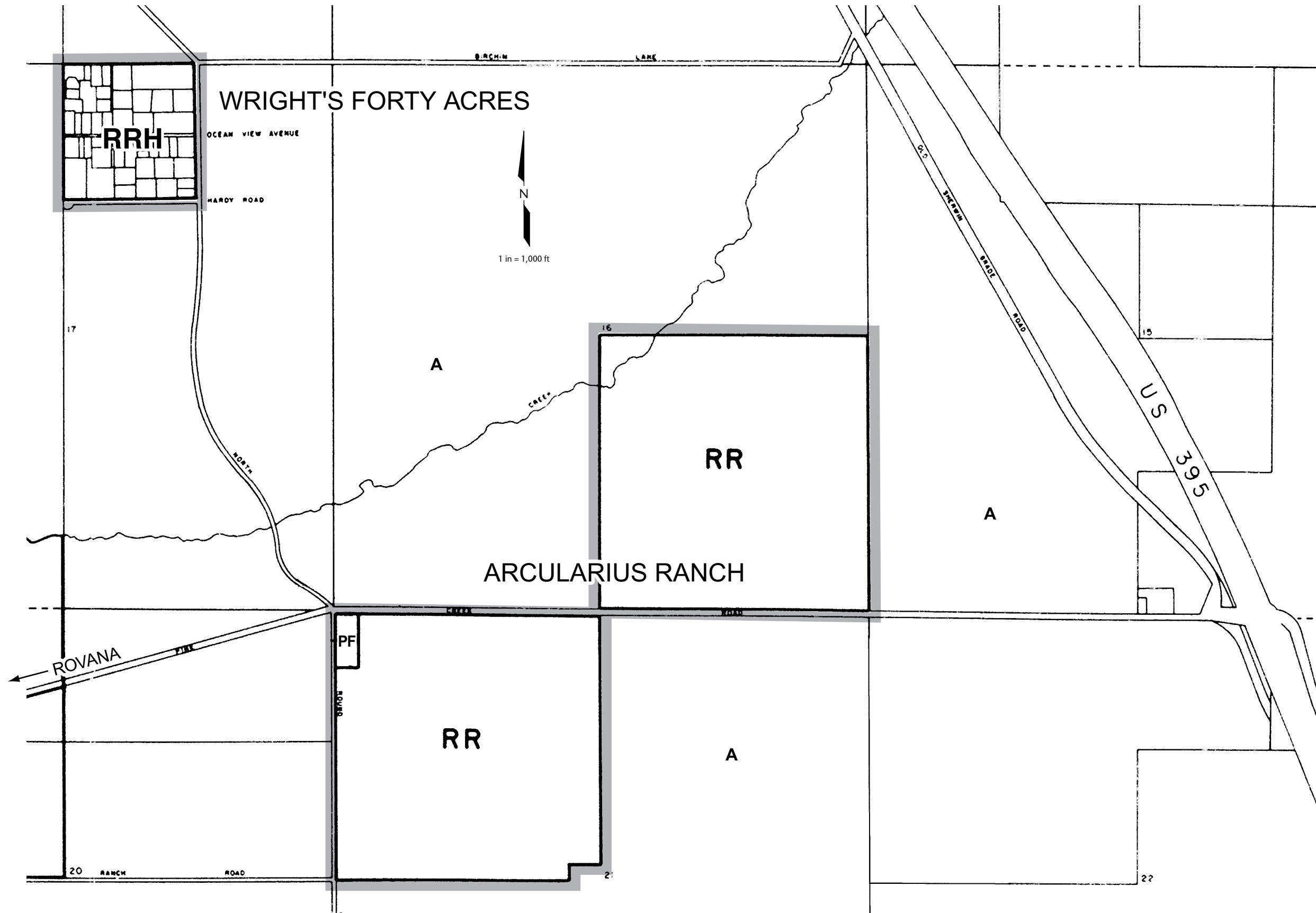
**Certificate of Adoption**  
I hereby certify that these elements, consisting of a text and thirty-one (31) maps are the land use and conservation/open space elements of the Inyo County General Plan that was recommended for adoption by the Inyo County Planning Commission on \_\_\_\_\_

Attest:  
\_\_\_\_\_  
Chair, Inyo County Planning Commission  
  
Charles S. Thistlethwaite, Director

**Certificate of Adoption**  
I hereby certify that the elements consisting of a text and thirty-one (31) maps are the land use and conservation/open space elements of the Inyo County General Plan that was adopted by the Inyo County Board of Supervisors on \_\_\_\_\_

Attest:  
\_\_\_\_\_  
Chair, Inyo County Board of Supervisors  
  
\_\_\_\_\_  
Clerk of the Board

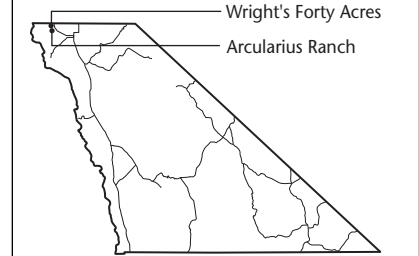
# Wright's Forty Acres and Arcularius Ranch



# Inyo County General Plan

Land Use and Conservation/  
Open Space Elements

## Diagram 2



### Key to Land Use Designations

- RESIDENTIAL**
- RR Residential Ranch
  - RE Residential Estate
  - RRM Residential Rural Medium Density
  - RRH Residential Rural High Density
  - RVL Residential Very Low Density
  - RL Residential Low Density
  - RM Residential Medium Density
  - RMH Residential Medium-High Density
  - RH Residential High Density
- COMMERCIAL**
- CBD Central Business District
  - RC Retail Commercial
  - HC Heavy Commercial/Commercial Service
  - REC Resort/Recreational
- INDUSTRIAL**
- LI Light Industrial
  - GI General Industrial
- OTHER**
- NH Natural Hazards
  - OSR Open Space and Recreation
  - PF Public Service Facilities
  - A Agriculture
  - NR Natural Resources
  - SFL State and Federal Lands
  - TL Tribal Lands/BIA

### Certificate of Adoption

I hereby certify that these elements, consisting of a text and thirty-one (31) maps are the land use and conservation/open space elements of the Inyo County General Plan that was recommended for adoption by the Inyo County Planning Commission on \_\_\_\_\_

Attest:  
\_\_\_\_\_  
Chair, Inyo County Planning Commission

Charles S. Thistlethwaite, Director

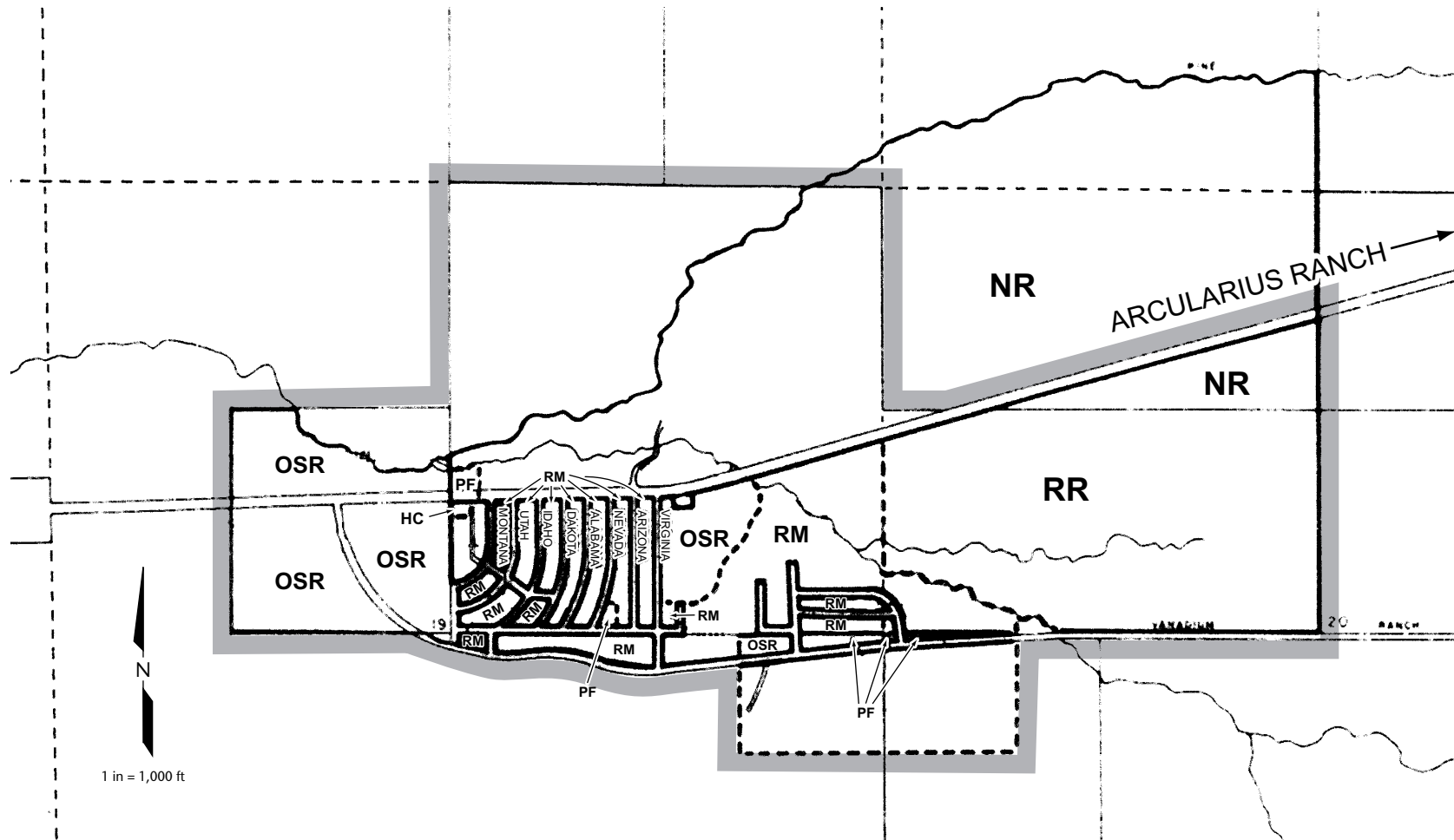
### Certificate of Adoption

I hereby certify that the elements consisting of a text and thirty-one (31) maps are the land use and conservation/open space elements of the Inyo County General Plan that was adopted by the Inyo County Board of Supervisors on \_\_\_\_\_

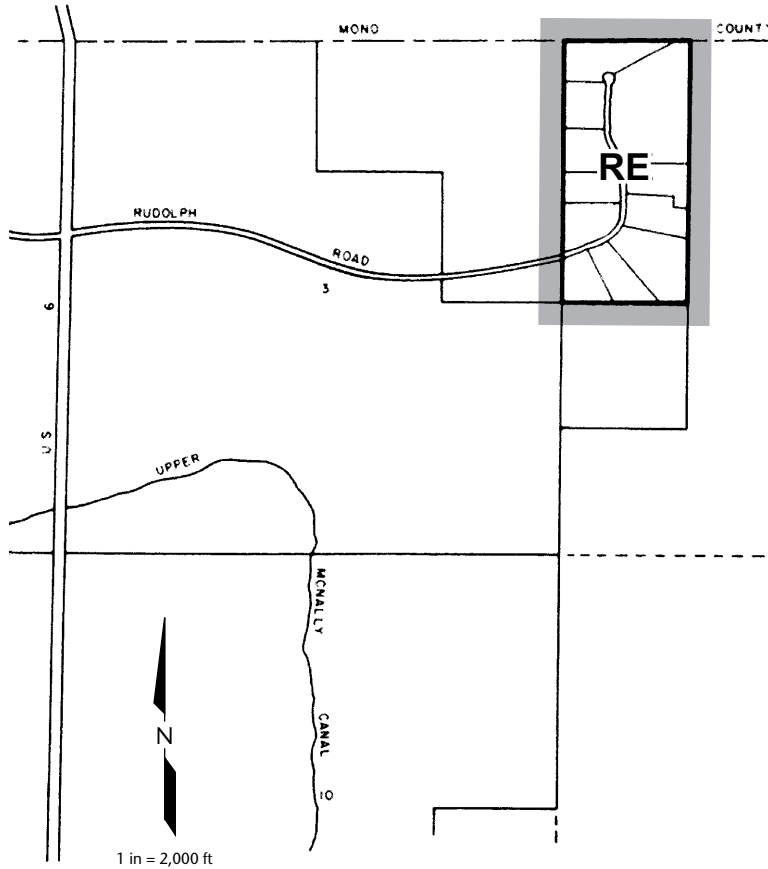
Attest:  
\_\_\_\_\_  
Chair, Inyo County Board of Supervisors

\_\_\_\_\_  
Clerk of the Board

# Rovana



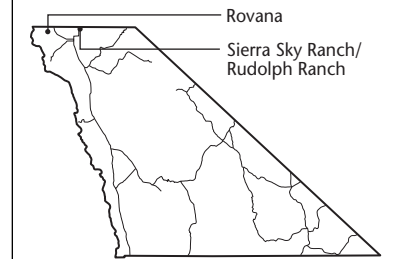
# Sierra Sky Ranch/Rudolph Ranch



# Inyo County General Plan

Land Use and Conservation/  
Open Space Elements

## Diagram 3



### Key to Land Use Designations

<b>RESIDENTIAL</b>	
RR	Residential Ranch
RE	Residential Estate
RRM	Residential Rural Medium Density
RRH	Residential Rural High Density
RVL	Residential Very Low Density
RL	Residential Low Density
RM	Residential Medium Density
RMH	Residential Medium-High Density
RH	Residential High Density
<b>COMMERCIAL</b>	
CBD	Central Business District
RC	Retail Commercial
HC	Heavy Commercial/Commercial Service
REC	Resort/Recreational
<b>INDUSTRIAL</b>	
LI	Light Industrial
GI	General Industrial
<b>OTHER</b>	
NH	Natural Hazards
OSR	Open Space and Recreation
PF	Public Service Facilities
A	Agriculture
NR	Natural Resources
SFL	State and Federal Lands
TL	Tribal Lands/BIA

### Certificate of Adoption

I hereby certify that these elements, consisting of a text and thirty-one (31) maps are the land use and conservation/open space elements of the Inyo County General Plan that was recommended for adoption by the Inyo County Planning Commission on \_\_\_\_\_

Attest:  
\_\_\_\_\_  
Chair, Inyo County Planning Commission

Charles S. Thistlethwaite, Director

### Certificate of Adoption

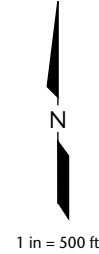
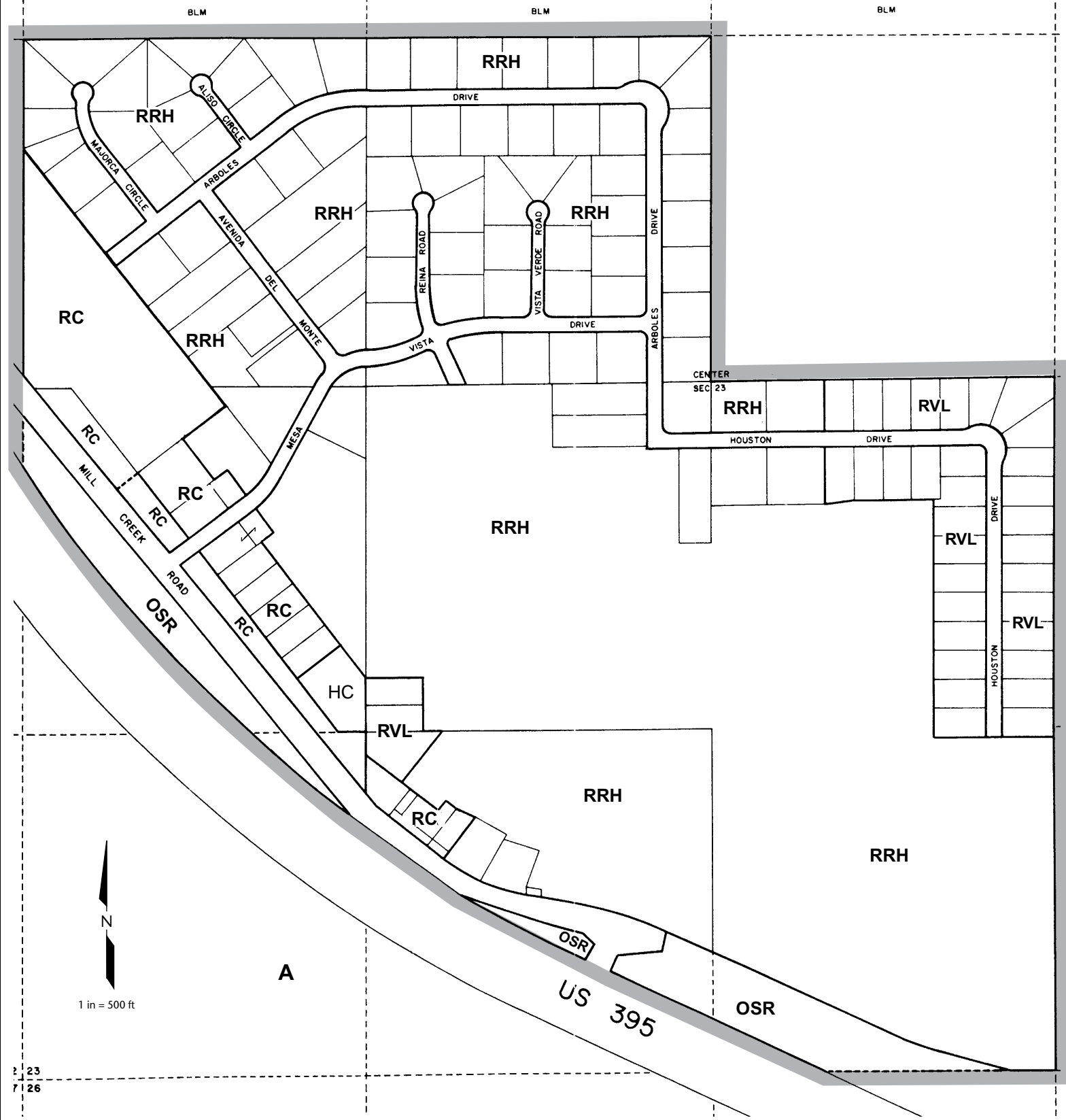
I hereby certify that the elements consisting of a text and thirty-one (31) maps are the land use and conservation/open space elements of the Inyo County General Plan that was adopted by the Inyo County Board of Supervisors on \_\_\_\_\_

Attest:  
\_\_\_\_\_  
Chair, Inyo County Board of Supervisors

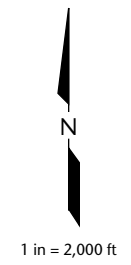
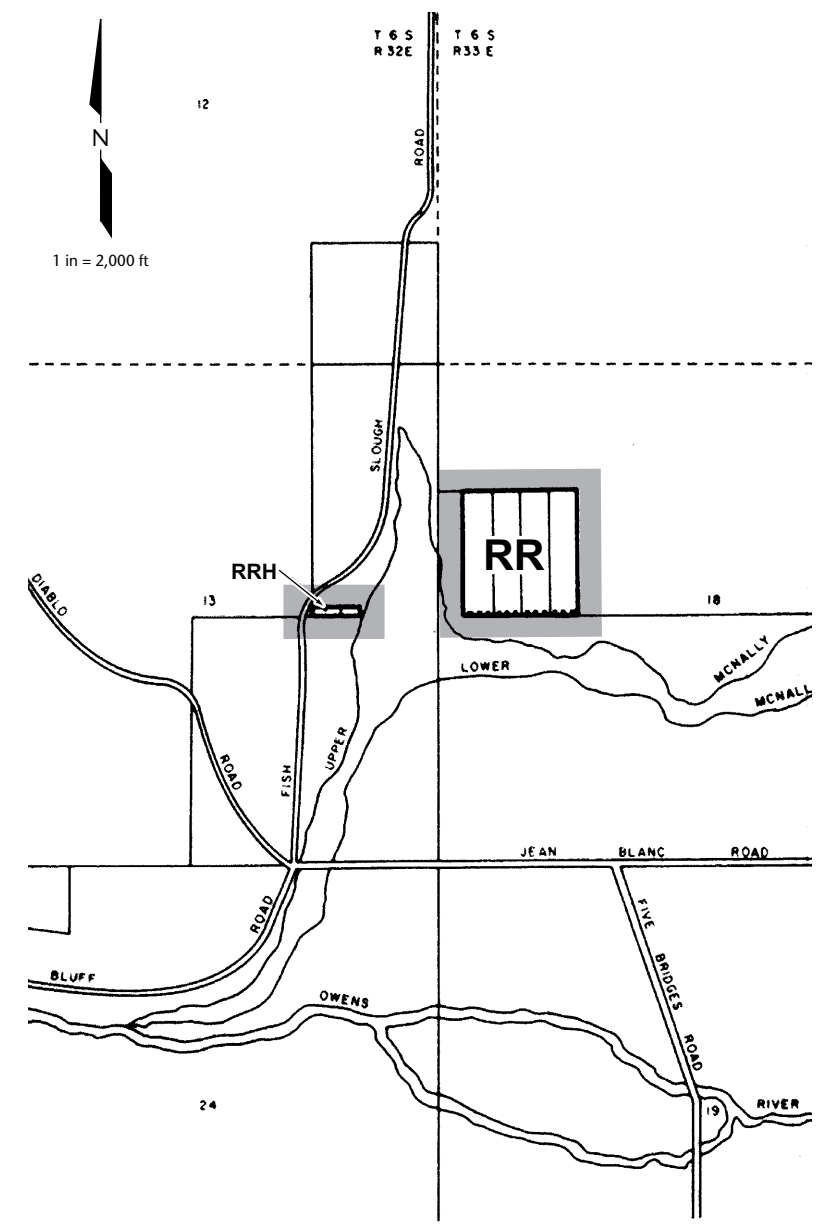
\_\_\_\_\_  
Clerk of the Board



# Alta Vista – Mustang Mesa



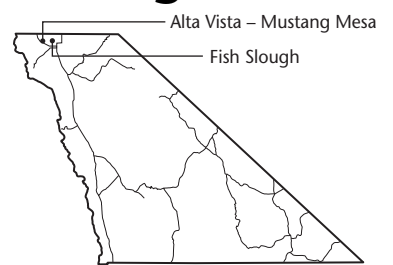
# Fish Slough



# Inyo County General Plan

Land Use and Conservation/  
Open Space Elements

## Diagram 4



### Key to Land Use Designations

RESIDENTIAL	
RR	Residential Ranch
RE	Residential Estate
RRM	Residential Rural Medium Density
RRH	Residential Rural High Density
RVL	Residential Very Low Density
RL	Residential Low Density
RM	Residential Medium Density
RMH	Residential Medium-High Density
RH	Residential High Density
COMMERCIAL	
CBD	Central Business District
RC	Retail Commercial
HC	Heavy Commercial/Commercial Service
REC	Resort/Recreational
INDUSTRIAL	
LI	Light Industrial
GI	General Industrial
OTHER	
NH	Natural Hazards
OSR	Open Space and Recreation
PF	Public Service Facilities
A	Agriculture
NR	Natural Resources
SFL	State and Federal Lands
TL	Tribal Lands/BIA

### Certificate of Adoption

I hereby certify that these elements, consisting of a text and thirty-one (31) maps are the land use and conservation/open space elements of the Inyo County General Plan that was recommended for adoption by the Inyo County Planning Commission on \_\_\_\_\_

Attest:  
 \_\_\_\_\_  
 Chair, Inyo County Planning Commission

Charles S. Thistlethwaite, Director

### Certificate of Adoption

I hereby certify that the elements consisting of a text and thirty-one (31) maps are the land use and conservation/open space elements of the Inyo County General Plan that was adopted by the Inyo County Board of Supervisors on \_\_\_\_\_

Attest:  
 \_\_\_\_\_  
 Chair, Inyo County Board of Supervisors

\_\_\_\_\_  
 Clerk of the Board

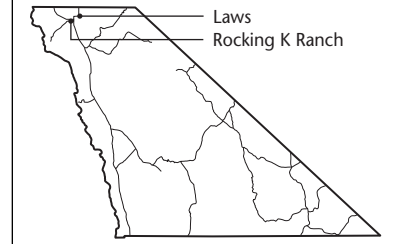
# Rocking K Ranch

# Laws

# Inyo County General Plan

Land Use and Conservation/  
Open Space Elements

## Diagram 5



### Key to Land Use Designations

<b>RESIDENTIAL</b>	
RR	Residential Ranch
RE	Residential Estate
RRM	Residential Rural Medium Density
RRH	Residential Rural High Density
RVL	Residential Very Low Density
RL	Residential Low Density
RM	Residential Medium Density
RMH	Residential Medium-High Density
RH	Residential High Density
<b>COMMERCIAL</b>	
CBD	Central Business District
RC	Retail Commercial
HC	Heavy Commercial/Commercial Service
REC	Resort/Recreational
<b>INDUSTRIAL</b>	
LI	Light Industrial
GI	General Industrial
<b>OTHER</b>	
NH	Natural Hazards
OSR	Open Space and Recreation
PF	Public Service Facilities
A	Agriculture
NR	Natural Resources
SFL	State and Federal Lands
TL	Tribal Lands/BIA

### Certificate of Adoption

I hereby certify that these elements, consisting of a text and thirty-one (31) maps are the land use and conservation/open space elements of the Inyo County General Plan that was recommended for adoption by the Inyo County Planning Commission on \_\_\_\_\_

Attest:  
\_\_\_\_\_  
Chair, Inyo County Planning Commission

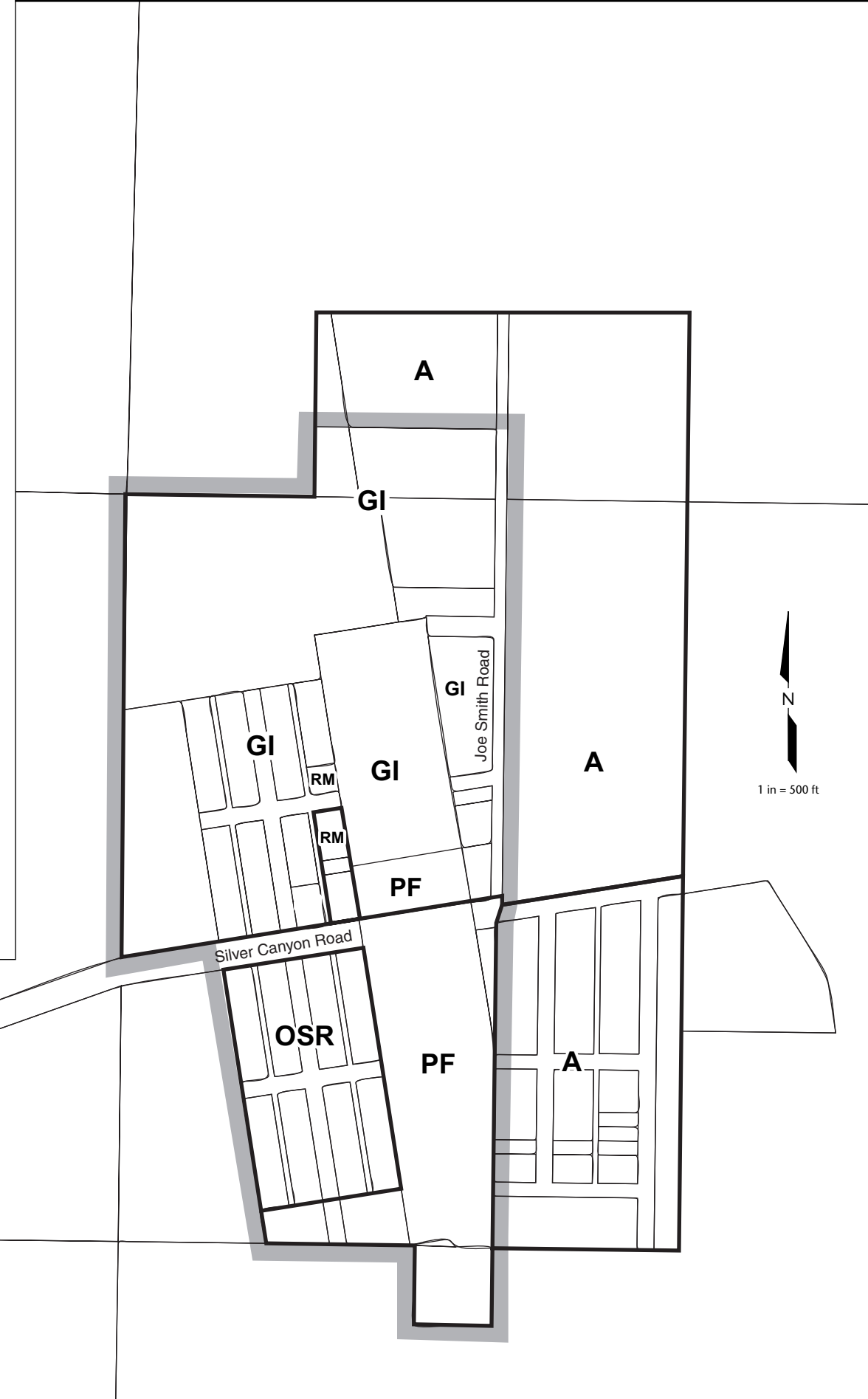
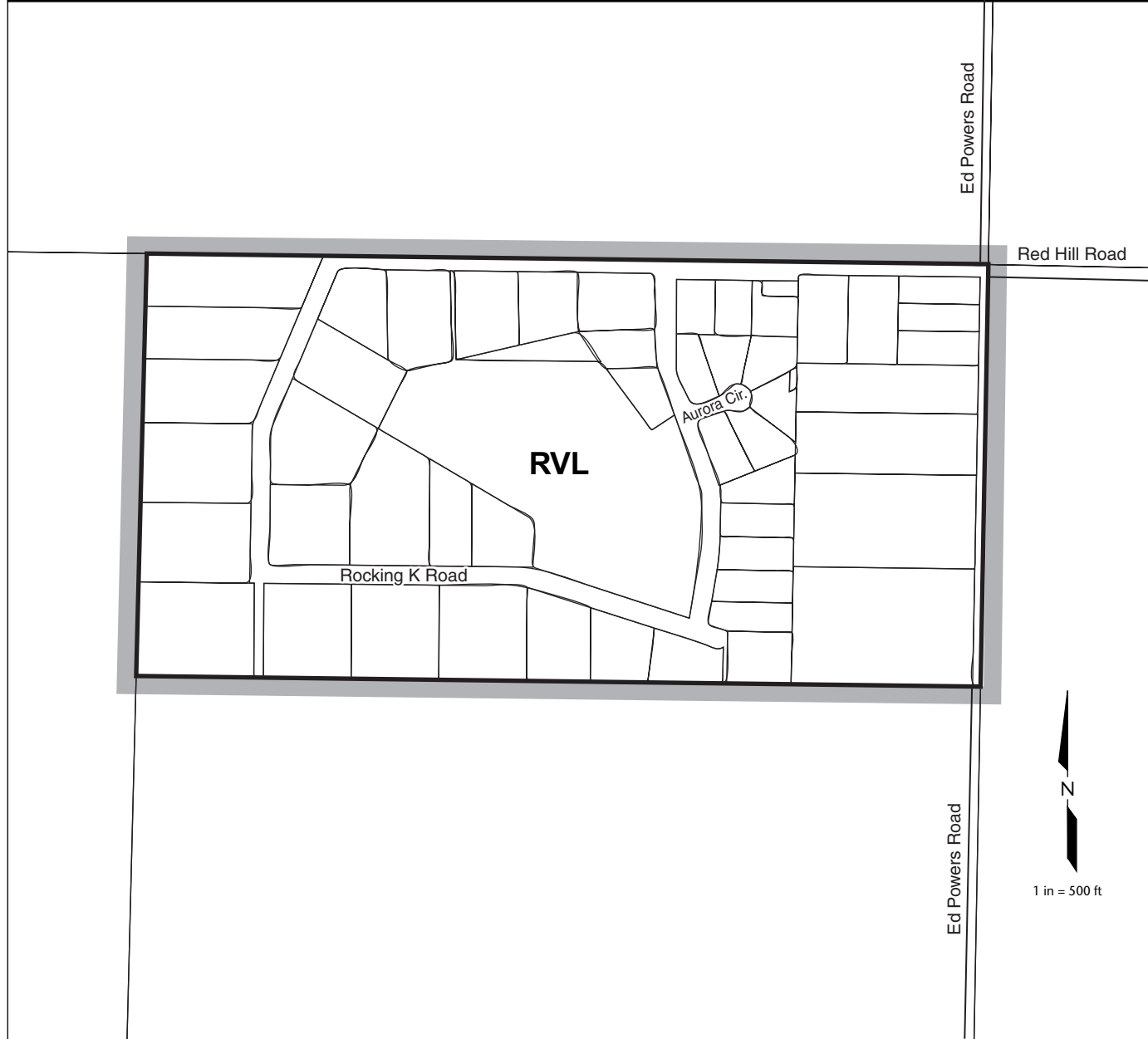
Charles S. Thistlethwaite, Director

### Certificate of Adoption

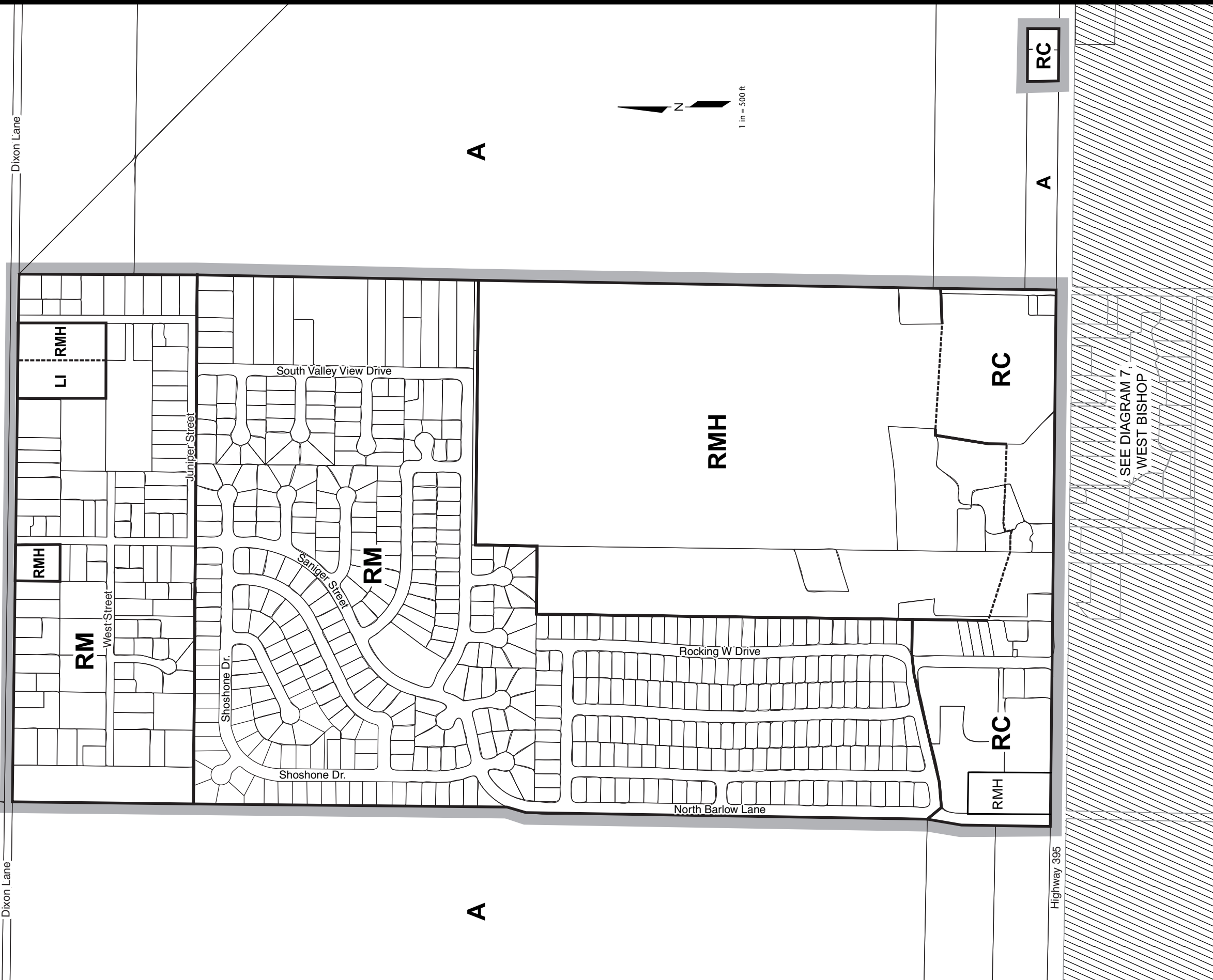
I hereby certify that the elements consisting of a text and thirty-one (31) maps are the land use and conservation/open space elements of the Inyo County General Plan that was adopted by the Inyo County Board of Supervisors on \_\_\_\_\_

Attest:  
\_\_\_\_\_  
Chair, Inyo County Board of Supervisors

\_\_\_\_\_  
Clerk of the Board



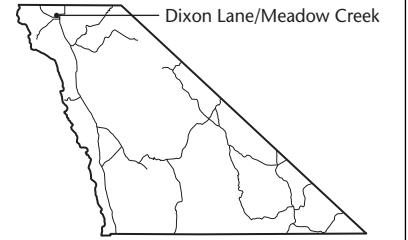
# Dixon Lane/Meadow Creek



# Inyo County General Plan

Land Use and Conservation/  
Open Space Elements

## Diagram 6



### Key to Land Use Designations

<b>RESIDENTIAL</b>	
RR	Residential Ranch
RE	Residential Estate
RRM	Residential Rural Medium Density
RRH	Residential Rural High Density
RVL	Residential Very Low Density
RL	Residential Low Density
RM	Residential Medium Density
RMH	Residential Medium-High Density
RH	Residential High Density
<b>COMMERCIAL</b>	
CBD	Central Business District
RC	Retail Commercial
HC	Heavy Commercial/Commercial Service
REC	Resort/Recreational
<b>INDUSTRIAL</b>	
LI	Light Industrial
GI	General Industrial
<b>OTHER</b>	
NH	Natural Hazards
OSR	Open Space and Recreation
PF	Public Service Facilities
A	Agriculture
NR	Natural Resources
SFL	State and Federal Lands
TL	Tribal Lands/BIA

### Certificate of Adoption

I hereby certify that these elements, consisting of a text and thirty-one (31) maps are the land use and conservation/open space elements of the Inyo County General Plan that was recommended for adoption by the Inyo County Planning Commission on \_\_\_\_\_

Attest:  
\_\_\_\_\_  
Chair, Inyo County Planning Commission

Charles S. Thistlethwaite, Director

### Certificate of Adoption

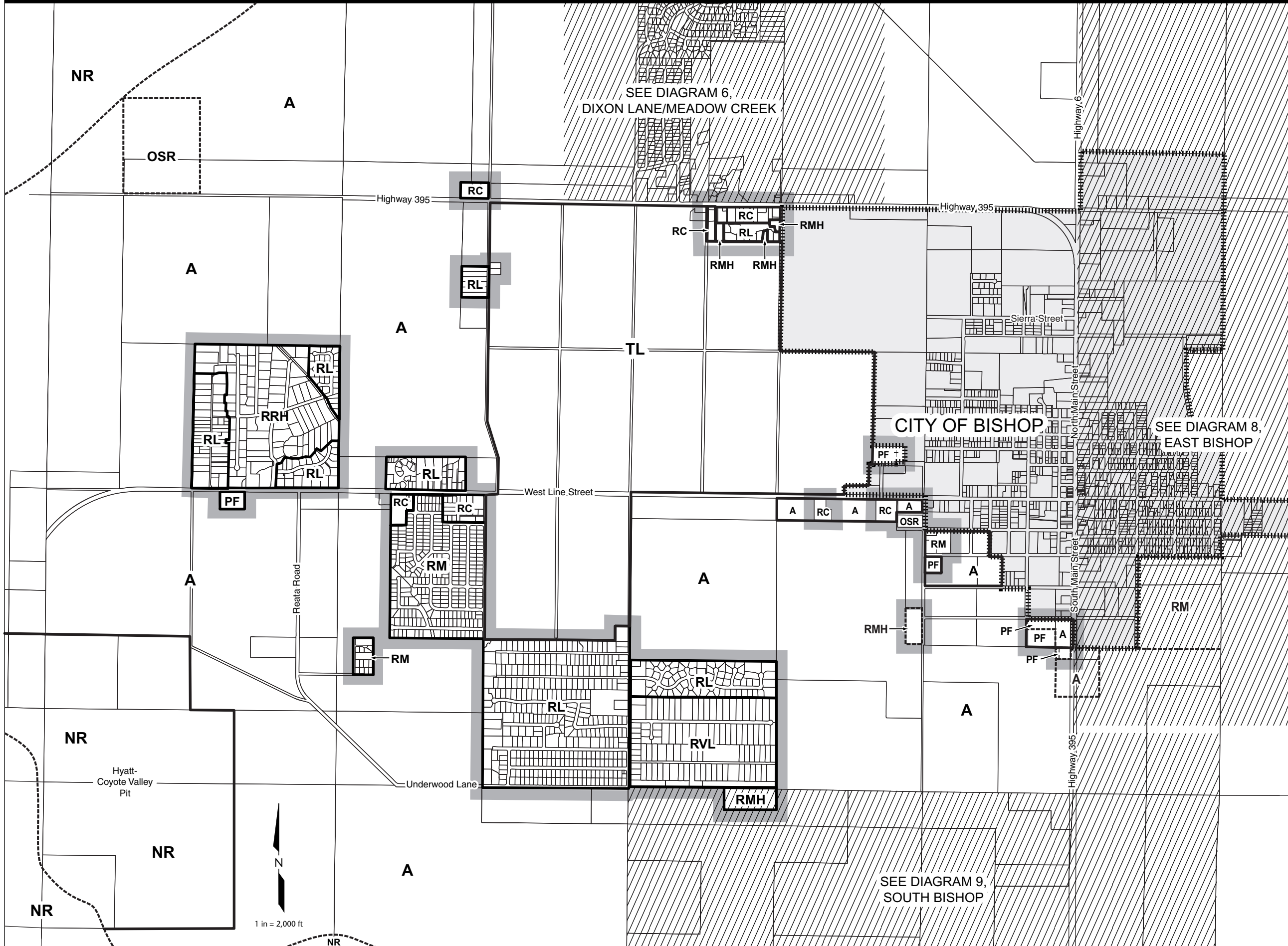
I hereby certify that the elements consisting of a text and thirty-one (31) maps are the land use and conservation/open space elements of the Inyo County General Plan that was adopted by the Inyo County Board of Supervisors on \_\_\_\_\_

Attest:  
\_\_\_\_\_  
Chair, Inyo County Board of Supervisors

\_\_\_\_\_  
Clerk of the Board



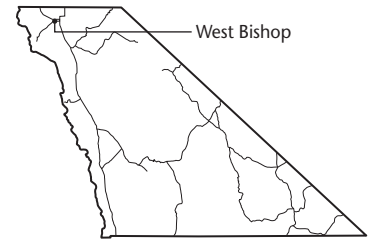
# West Bishop



# Inyo County General Plan

Land Use and Conservation/  
Open Space Elements

## Diagram 7



### Key to Land Use Designations

<b>RESIDENTIAL</b>	
RR	Residential Ranch
RE	Residential Estate
RRM	Residential Rural Medium Density
RRH	Residential Rural High Density
RVL	Residential Very Low Density
RL	Residential Low Density
RM	Residential Medium Density
RMH	Residential Medium-High Density
RH	Residential High Density
<b>COMMERCIAL</b>	
CBD	Central Business District
RC	Retail Commercial
HC	Heavy Commercial/Commercial Service
REC	Resort/Recreational
<b>INDUSTRIAL</b>	
LI	Light Industrial
GI	General Industrial
<b>OTHER</b>	
NH	Natural Hazards
OSR	Open Space and Recreation
PF	Public Service Facilities
A	Agriculture
NR	Natural Resources
SFL	State and Federal Lands
TL	Tribal Lands/BIA

### Certificate of Adoption

I hereby certify that these elements, consisting of a text and thirty-one (31) maps are the land use and conservation/open space elements of the Inyo County General Plan that was recommended for adoption by the Inyo County Planning Commission on \_\_\_\_\_

Attest:  
\_\_\_\_\_  
Chair, Inyo County Planning Commission

Charles S. Thistlethwaite, Director

### Certificate of Adoption

I hereby certify that the elements consisting of a text and thirty-one (31) maps are the land use and conservation/open space elements of the Inyo County General Plan that was adopted by the Inyo County Board of Supervisors on \_\_\_\_\_

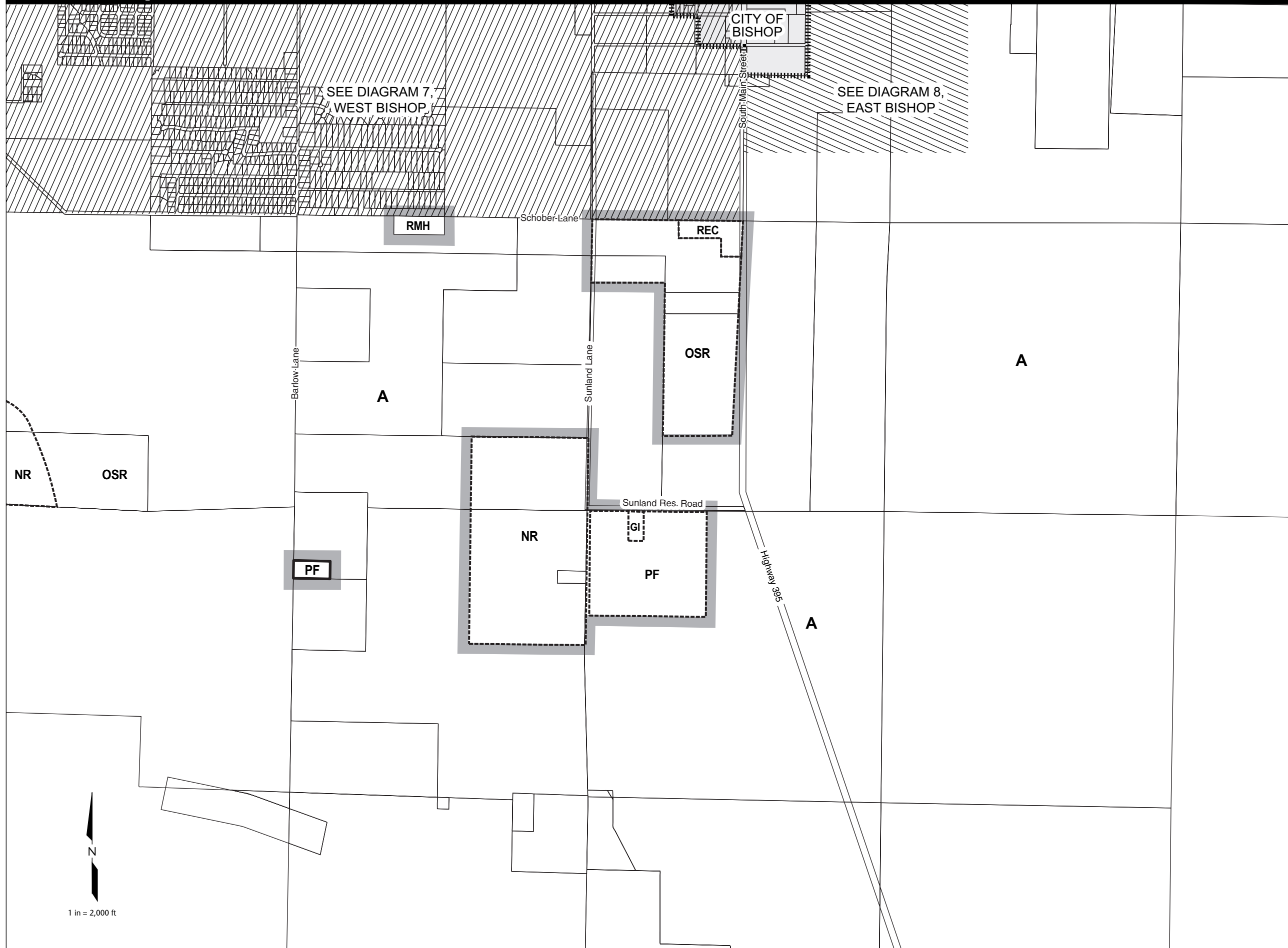
Attest:  
\_\_\_\_\_  
Chair, Inyo County Board of Supervisors

Clerk of the Board





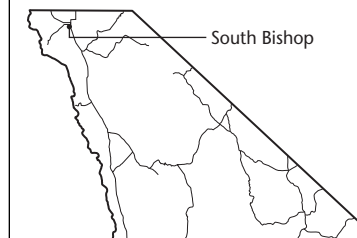
# South Bishop



# Inyo County General Plan

Land Use and Conservation/  
Open Space Elements

## Diagram 9



### Key to Land Use Designations

<b>RESIDENTIAL</b>	
RR	Residential Ranch
RE	Residential Estate
RRM	Residential Rural Medium Density
RRH	Residential Rural High Density
RVL	Residential Very Low Density
RL	Residential Low Density
RM	Residential Medium Density
RMH	Residential Medium-High Density
RH	Residential High Density
<b>COMMERCIAL</b>	
CBD	Central Business District
RC	Retail Commercial
HC	Heavy Commercial/Commercial Service
REC	Resort/Recreational
<b>INDUSTRIAL</b>	
LI	Light Industrial
GI	General Industrial
<b>OTHER</b>	
NH	Natural Hazards
OSR	Open Space and Recreation
PF	Public Service Facilities
A	Agriculture
NR	Natural Resources
SFL	State and Federal Lands
TL	Tribal Lands/BIA

### Certificate of Adoption

I hereby certify that these elements, consisting of a text and thirty-one (31) maps are the land use and conservation/open space elements of the Inyo County General Plan that was recommended for adoption by the Inyo County Planning Commission on \_\_\_\_\_

Attest:  
\_\_\_\_\_  
Chair, Inyo County Planning Commission

Charles S. Thistlethwaite, Director

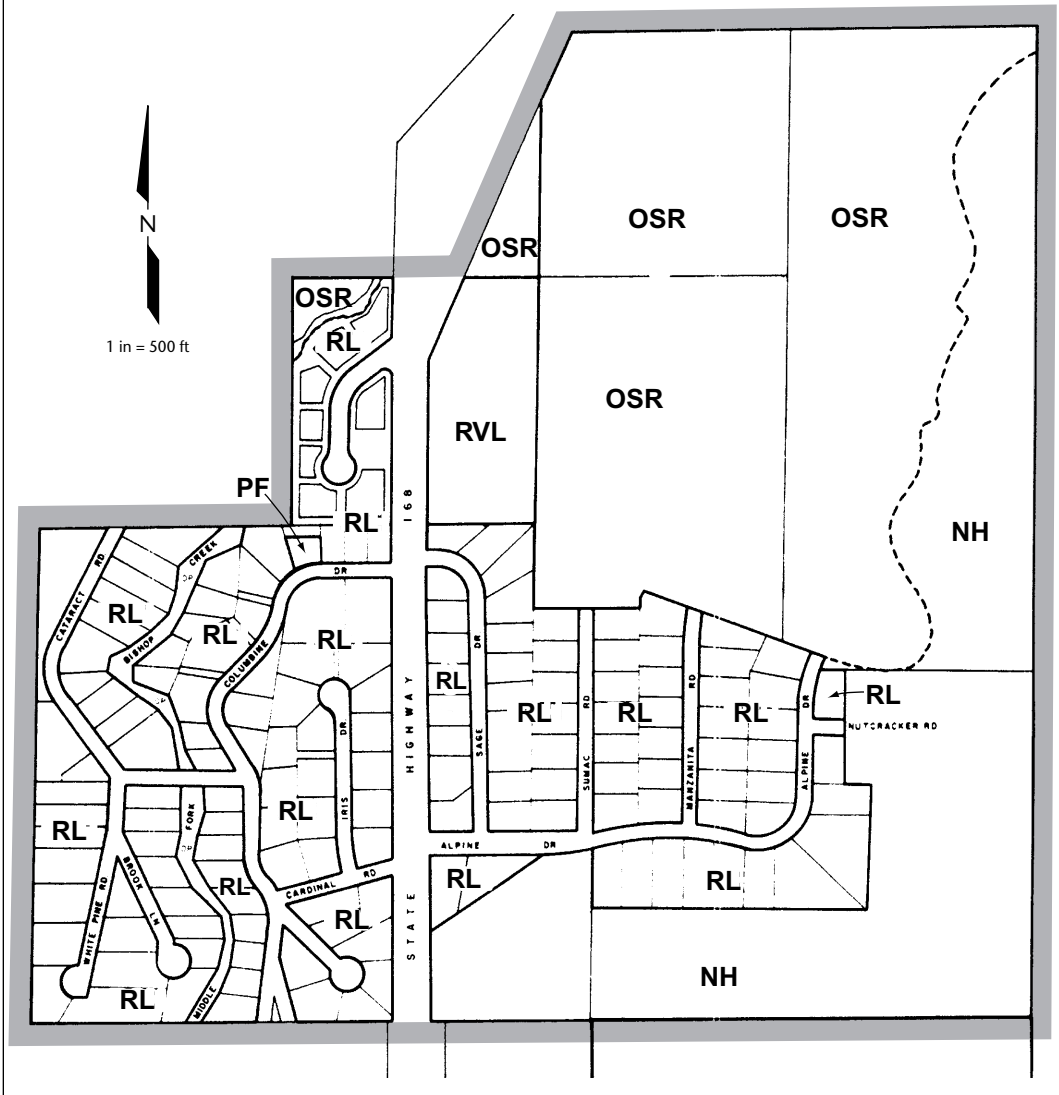
### Certificate of Adoption

I hereby certify that the elements consisting of a text and thirty-one (31) maps are the land use and conservation/open space elements of the Inyo County General Plan that was adopted by the Inyo County Board of Supervisors on \_\_\_\_\_

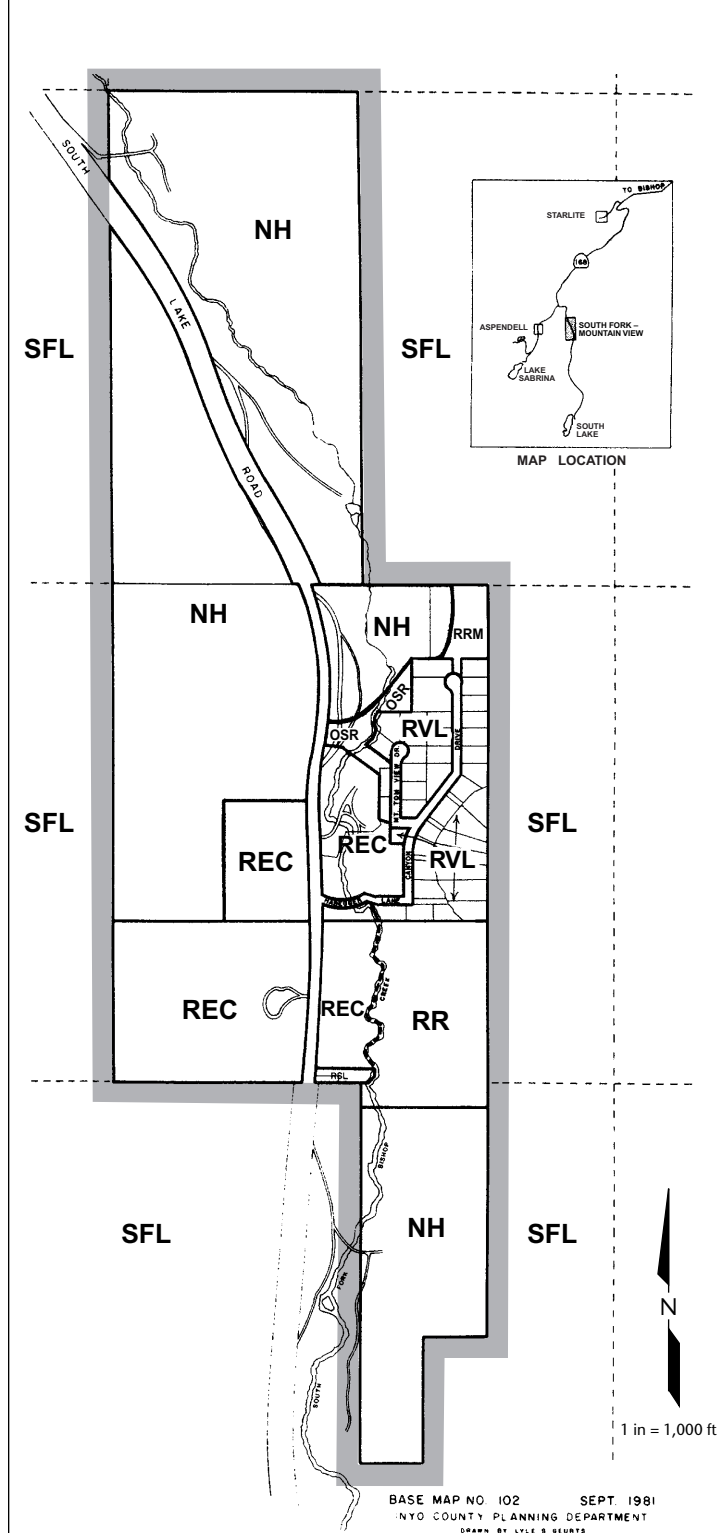
Attest:  
\_\_\_\_\_  
Chair, Inyo County Board of Supervisors

\_\_\_\_\_  
Clerk of the Board

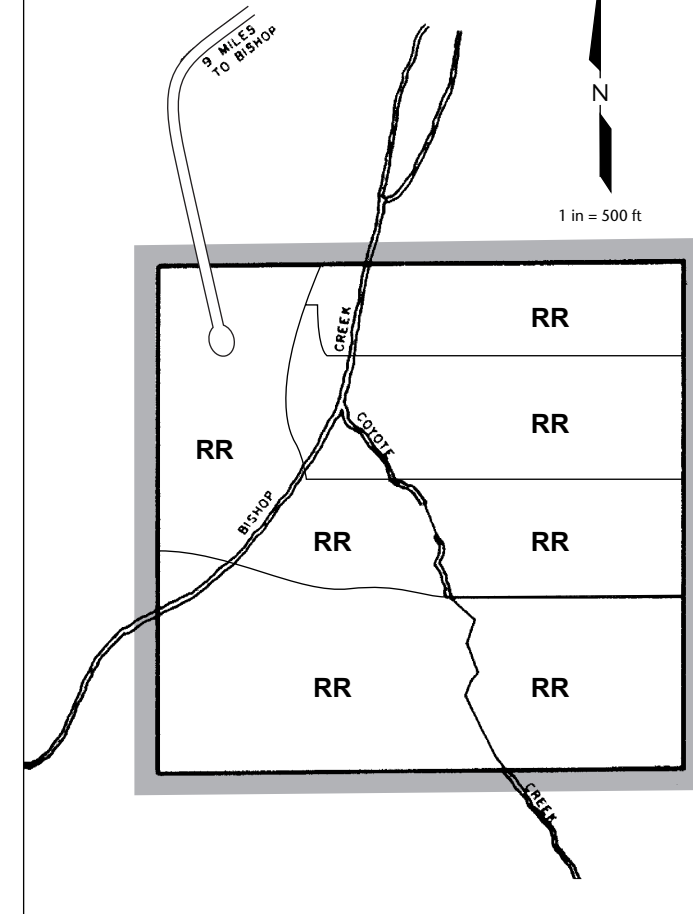
# Aspendell



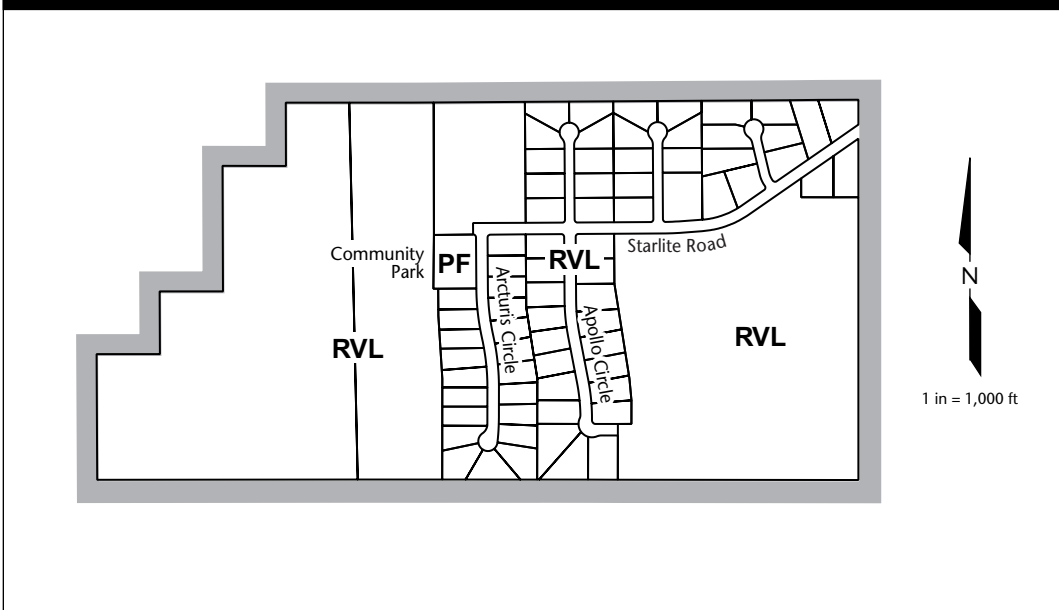
# South Fork – Mountain View



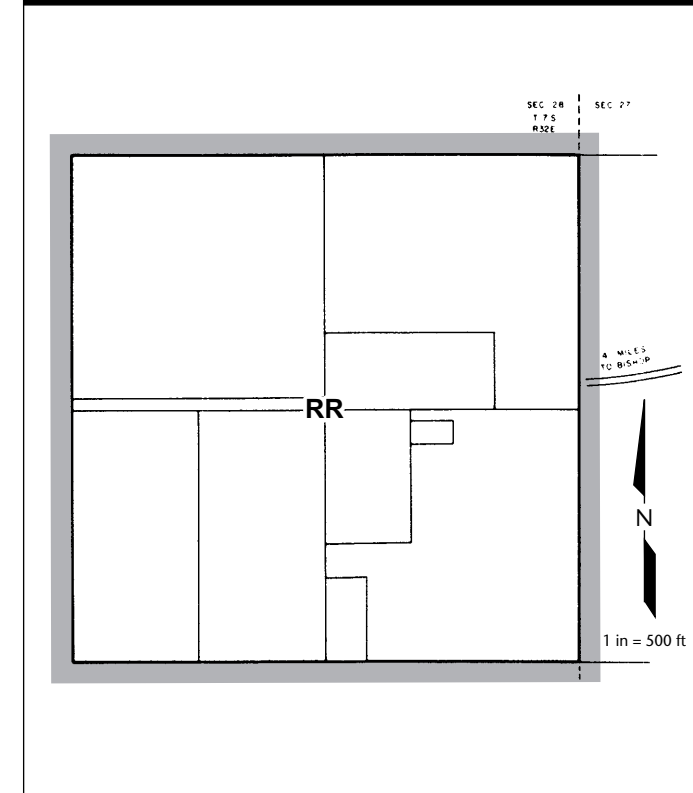
# Sky Rock



# Starlite Estates

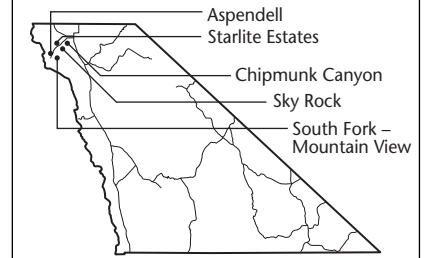


# Chipmunk Canyon



# Inyo County General Plan

## Land Use and Conservation/ Open Space Elements Diagram 10



### Key to Land Use Designations

RESIDENTIAL	
RR	Residential Ranch
RE	Residential Estate
RRM	Residential Rural Medium Density
RRH	Residential Rural High Density
RVL	Residential Very Low Density
RL	Residential Low Density
RM	Residential Medium Density
RMH	Residential Medium-High Density
RH	Residential High Density
COMMERCIAL	
CBD	Central Business District
RC	Retail Commercial
HC	Heavy Commercial/Commercial Service
REC	Resort/Recreational
INDUSTRIAL	
LI	Light Industrial
GI	General Industrial
OTHER	
NH	Natural Hazards
OSR	Open Space and Recreation
PF	Public Service Facilities
A	Agriculture
NR	Natural Resources
SFL	State and Federal Lands
TL	Tribal Lands/BIA

### Certificate of Adoption

I hereby certify that these elements, consisting of a text and thirty-one (31) maps are the land use and conservation/open space elements of the Inyo County General Plan that was recommended for adoption by the Inyo County Planning Commission on \_\_\_\_\_

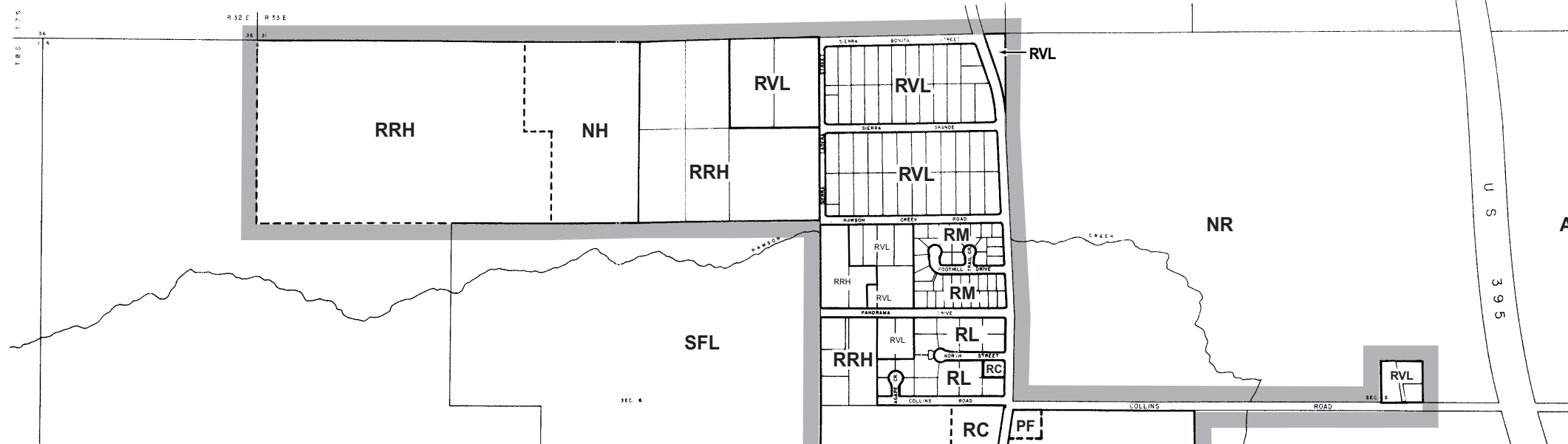
Attest:  
 \_\_\_\_\_  
 Chair, Inyo County Planning Commission  
 Charles S. Thistlethwaite, Director

### Certificate of Adoption

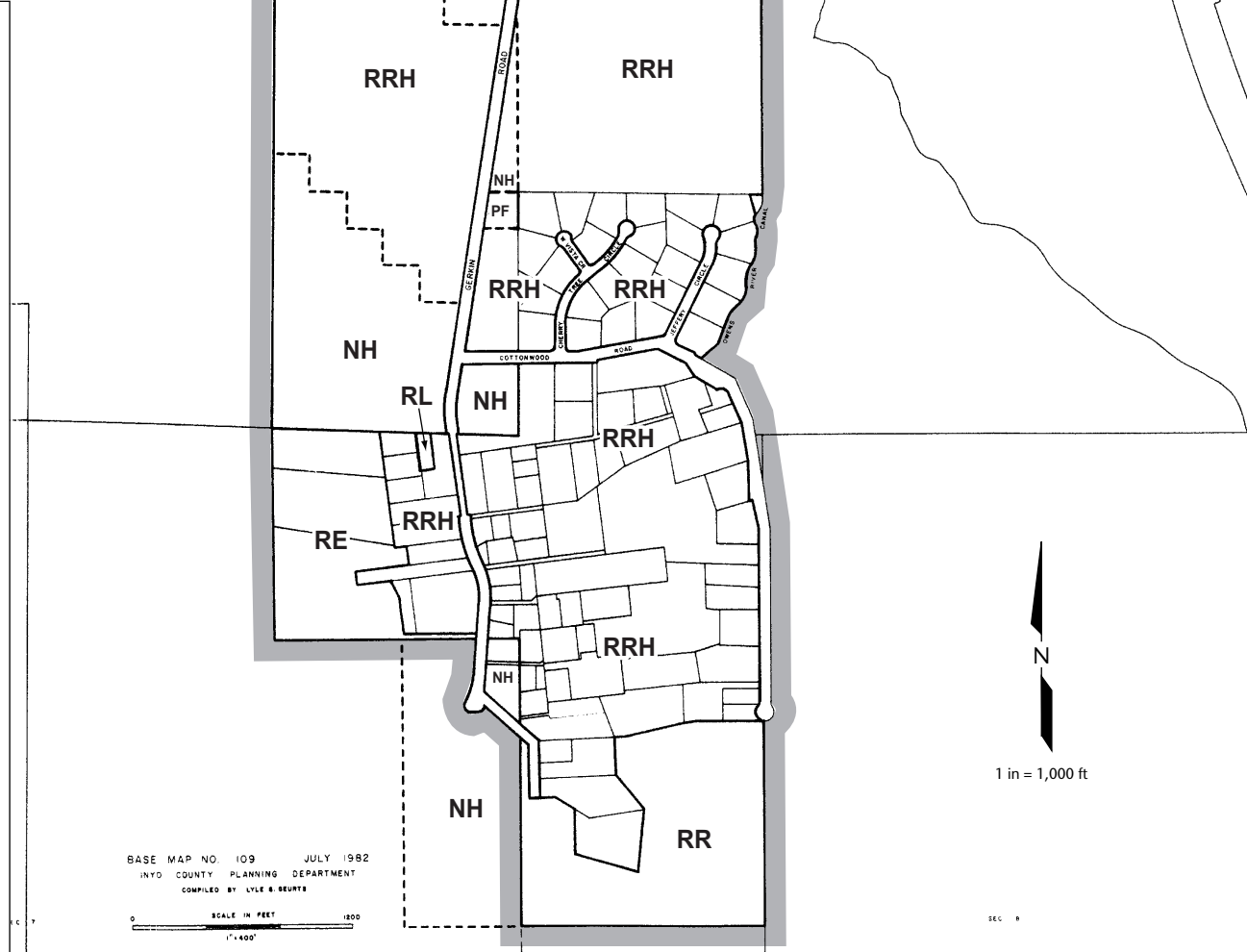
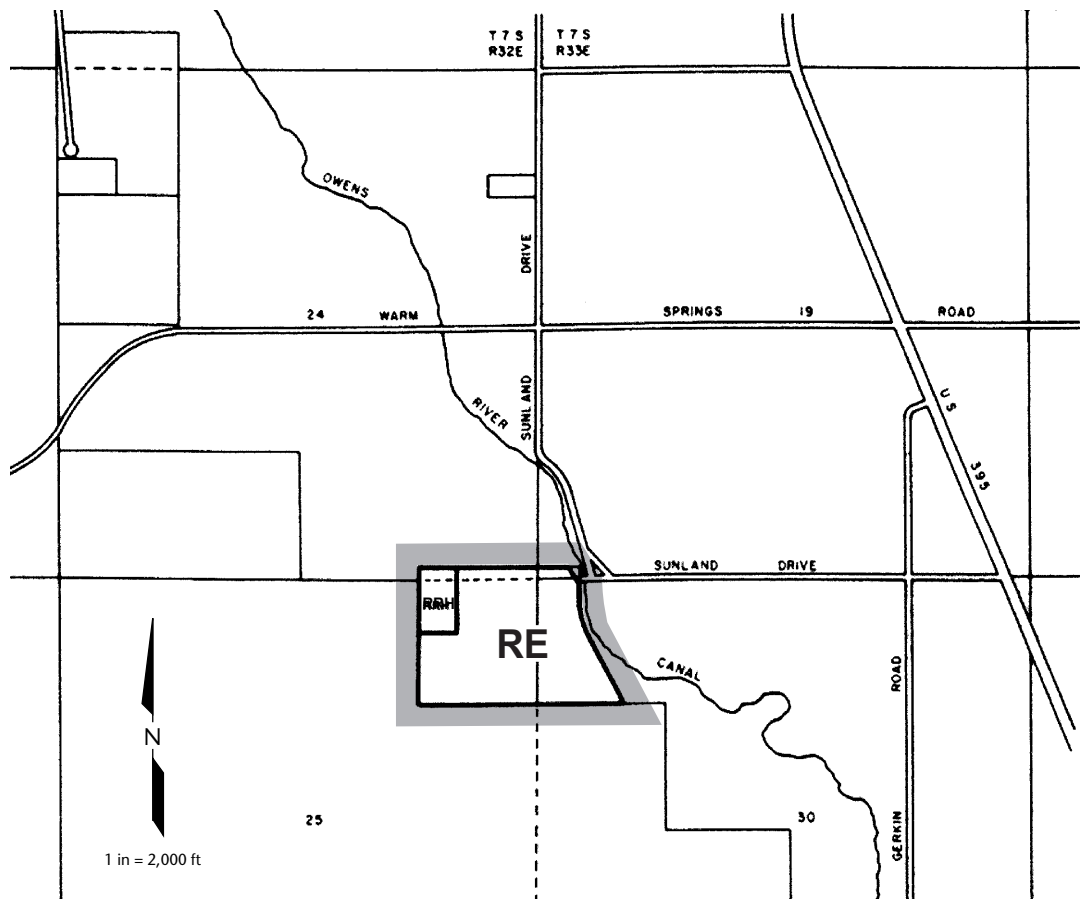
I hereby certify that the elements consisting of a text and thirty-one (31) maps are the land use and conservation/open space elements of the Inyo County General Plan that was adopted by the Inyo County Board of Supervisors on \_\_\_\_\_

Attest:  
 \_\_\_\_\_  
 Chair, Inyo County Board of Supervisors  
 \_\_\_\_\_  
 Clerk of the Board

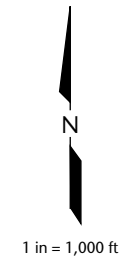
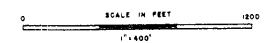
# Wilkerson



# Sunland

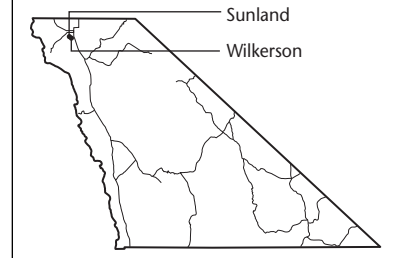


BASE MAP NO. 109 JULY 1982  
 INYO COUNTY PLANNING DEPARTMENT  
 COMPILED BY LYLE B. BEUTER



# Inyo County General Plan

## Land Use and Conservation/ Open Space Elements Diagram 11



### Key to Land Use Designations

<b>RESIDENTIAL</b>	
RR	Residential Ranch
RE	Residential Estate
RRM	Residential Rural Medium Density
RRH	Residential Rural High Density
RVL	Residential Very Low Density
RL	Residential Low Density
RM	Residential Medium Density
RMH	Residential Medium-High Density
RH	Residential High Density
<b>COMMERCIAL</b>	
CBD	Central Business District
RC	Retail Commercial
HC	Heavy Commercial/Commercial Service
REC	Resort/Recreational
<b>INDUSTRIAL</b>	
LI	Light Industrial
GI	General Industrial
<b>OTHER</b>	
NH	Natural Hazards
OSR	Open Space and Recreation
PF	Public Service Facilities
A	Agriculture
NR	Natural Resources
SFL	State and Federal Lands
TL	Tribal Lands/BIA

### Certificate of Adoption

I hereby certify that these elements, consisting of a text and thirty-one (31) maps are the land use and conservation/open space elements of the Inyo County General Plan that was recommended for adoption by the Inyo County Planning Commission on \_\_\_\_\_

Attest:  
 \_\_\_\_\_  
 Chair, Inyo County Planning Commission

Charles S. Thistlethwaite, Director

### Certificate of Adoption

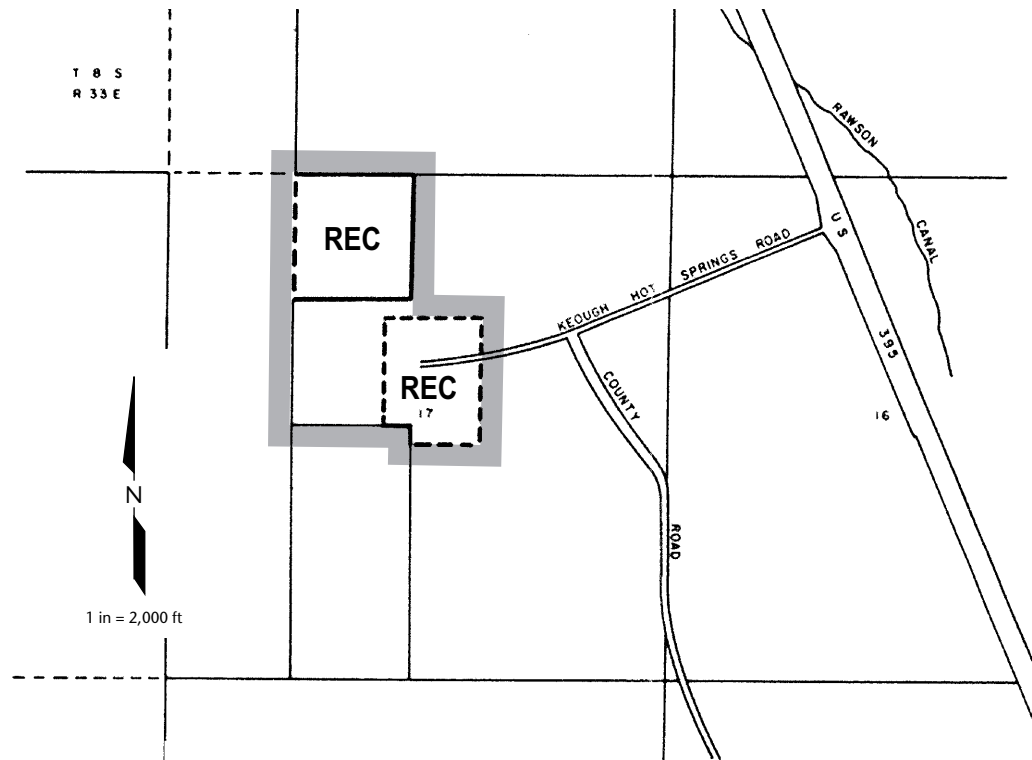
I hereby certify that the elements consisting of a text and thirty-one (31) maps are the land use and conservation/open space elements of the Inyo County General Plan that was adopted by the Inyo County Board of Supervisors on \_\_\_\_\_

Attest:  
 \_\_\_\_\_  
 Chair, Inyo County Board of Supervisors

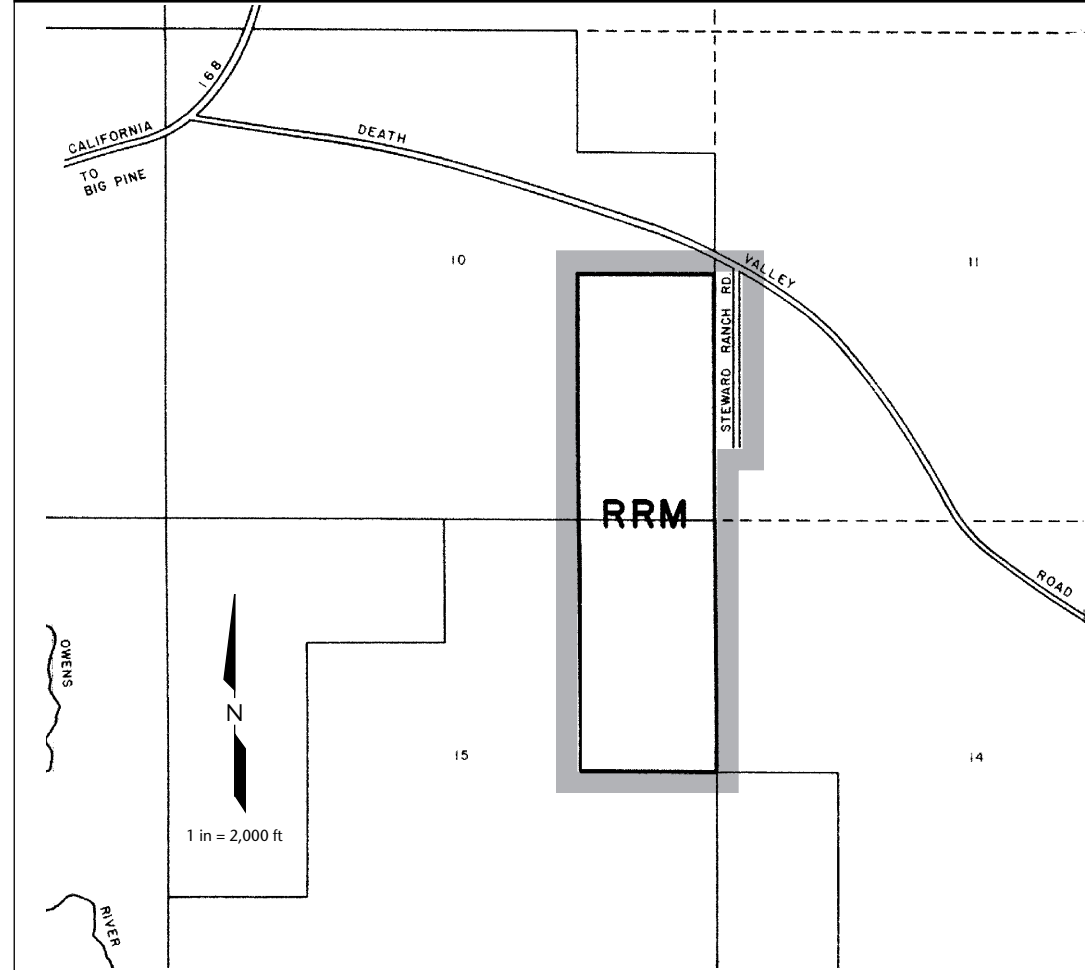
\_\_\_\_\_  
 Clerk of the Board



# Keough Hot Springs

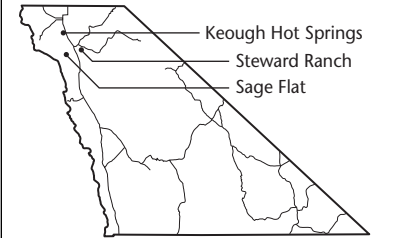


# Steward Ranch



# Inyo County General Plan

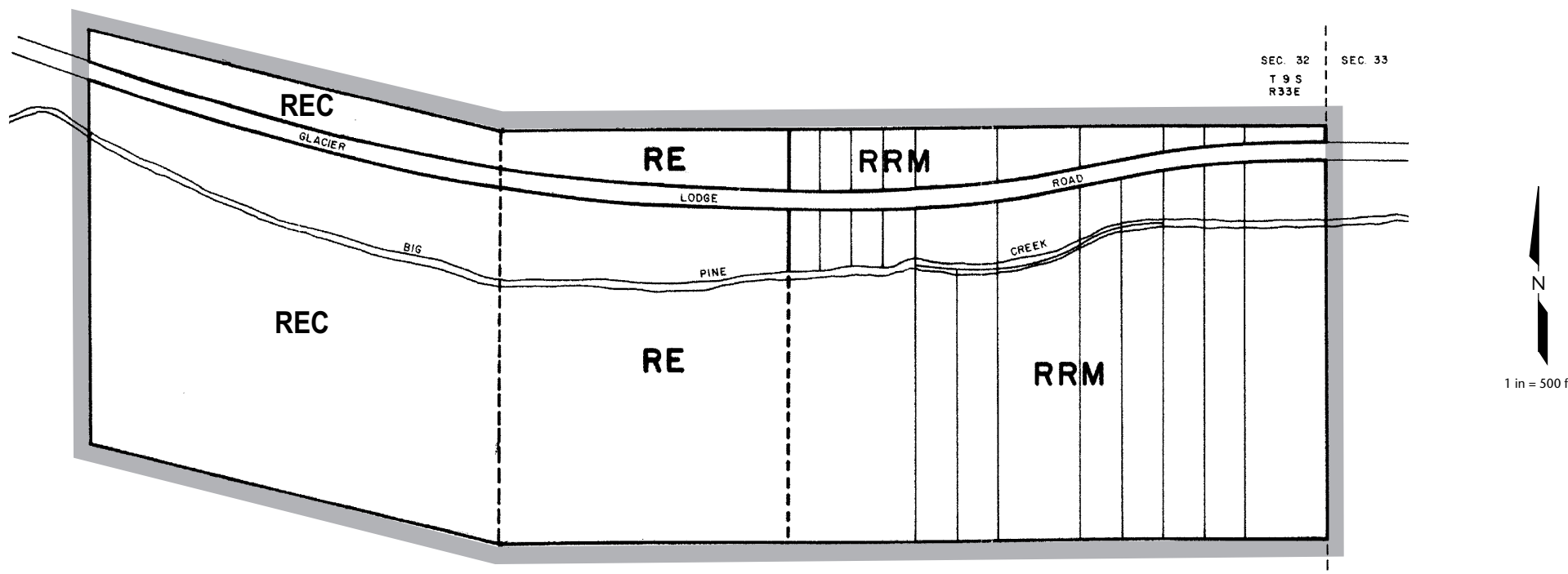
## Land Use and Conservation/ Open Space Elements Diagram 12



### Key to Land Use Designations

RESIDENTIAL	
RR	Residential Ranch
RE	Residential Estate
RRM	Residential Rural Medium Density
RRH	Residential Rural High Density
RVL	Residential Very Low Density
RL	Residential Low Density
RM	Residential Medium Density
RMH	Residential Medium-High Density
RH	Residential High Density
COMMERCIAL	
CBD	Central Business District
RC	Retail Commercial
HC	Heavy Commercial/Commercial Service
REC	Resort/Recreational
INDUSTRIAL	
LI	Light Industrial
GI	General Industrial
OTHER	
NH	Natural Hazards
OSR	Open Space and Recreation
PF	Public Service Facilities
A	Agriculture
NR	Natural Resources
SFL	State and Federal Lands
TL	Tribal Lands/BIA

# Sage Flat



### Certificate of Adoption

I hereby certify that these elements, consisting of a text and thirty-one (31) maps are the land use and conservation/open space elements of the Inyo County General Plan that was recommended for adoption by the Inyo County Planning Commission on \_\_\_\_\_

Attest:  
\_\_\_\_\_  
Chair, Inyo County Planning Commission

Charles S. Thistlethwaite, Director

### Certificate of Adoption

I hereby certify that the elements consisting of a text and thirty-one (31) maps are the land use and conservation/open space elements of the Inyo County General Plan that was adopted by the Inyo County Board of Supervisors on \_\_\_\_\_

Attest:  
\_\_\_\_\_  
Chair, Inyo County Board of Supervisors

\_\_\_\_\_  
Clerk of the Board

# Big Pine

**NOTE:**

The Big Pine Regreening Project is an Enhancement/ Mitigation Project identified in the Inyo County-Los Angeles Long Term Ground Water Management Agreement and has been adopted as a mitigation measure by the City of Los Angeles to mitigate the impacts of its water gathering operations in Owens Valley from 1970 to 1990. (See 1991 EIR.)

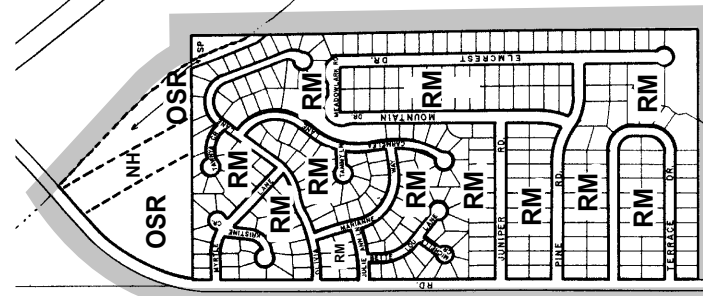
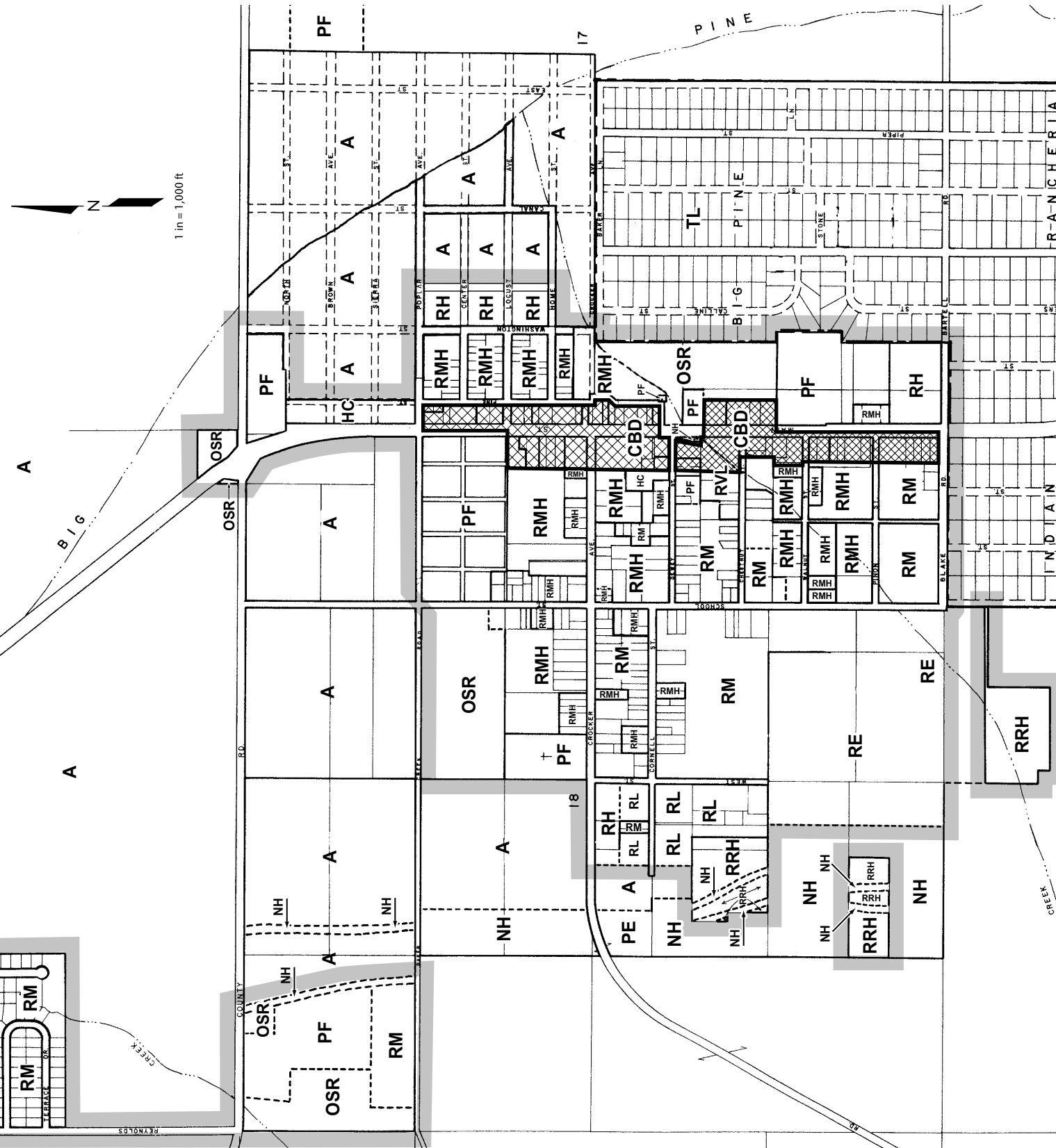
In regard to such projects, Section 7.2 of the EIR (as modified by the final EIR) states that:

No enhancement/mitigation project which is an identified mitigation measure for the impacts of the project will be modified or discontinued except in full compliance with CEQA, and unless the standing committee finds that either:

1. The enhancement/mitigation project, as modified, will continue to reduce the identified adverse effect of the project to a level which is less than significant;
2. A new mitigation measure will be implemented which will reduce the identified adverse effect of the project to a level which is less than significant.

Because the Big Pine Regreening Project has been adopted as a mitigation measure by the City of Los Angeles, any modification or discontinuation of the project also will require the approval of the Board of Water and Power Commissioners of the City of Los Angeles ("LADWP Board). Before the LADWP Board approves any modification or discontinuation of this project, the LADWP Board will have to comply with CEQA, will have to make the same findings as were made by the standing committee, and will have to adopt any new (or substitute) mitigation measures that may be required.

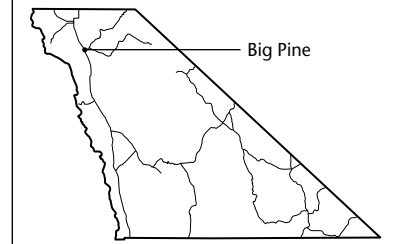
It should be noted that the relevant land use designation in the General Plan allows implementation of the Big Pine Regreening Project. The adoption of the Final Program Environmental Impact Report and General Plan Update does not alter any of the requirements described above, nor does the adoption constitute a determination that the Big Pine Regreening Project should be modified or discontinued. Such a determination can only be made in accordance with the procedures described above.



# Inyo County General Plan

Land Use and Conservation/  
Open Space Elements

## Diagram 13



### Key to Land Use Designations

RESIDENTIAL	
RR	Residential Ranch
RE	Residential Estate
RRM	Residential Rural Medium Density
RRH	Residential Rural High Density
RVL	Residential Very Low Density
RL	Residential Low Density
RM	Residential Medium Density
RMH	Residential Medium-High Density
RH	Residential High Density
COMMERCIAL	
CBD	Central Business District
RC	Retail Commercial
HC	Heavy Commercial/Commercial Service
REC	Resort/Recreational
INDUSTRIAL	
LI	Light Industrial
GI	General Industrial
OTHER	
NH	Natural Hazards
OSR	Open Space and Recreation
PF	Public Service Facilities
A	Agriculture
NR	Natural Resources
SFL	State and Federal Lands
TL	Tribal Lands/BIA

### Certificate of Adoption

I hereby certify that these elements, consisting of a text and thirty-one (31) maps are the land use and conservation/open space elements of the Inyo County General Plan that was recommended for adoption by the Inyo County Planning Commission on \_\_\_\_\_

Attest:  
\_\_\_\_\_  
Chair, Inyo County Planning Commission

\_\_\_\_\_  
Charles S. Thistlethwaite, Director

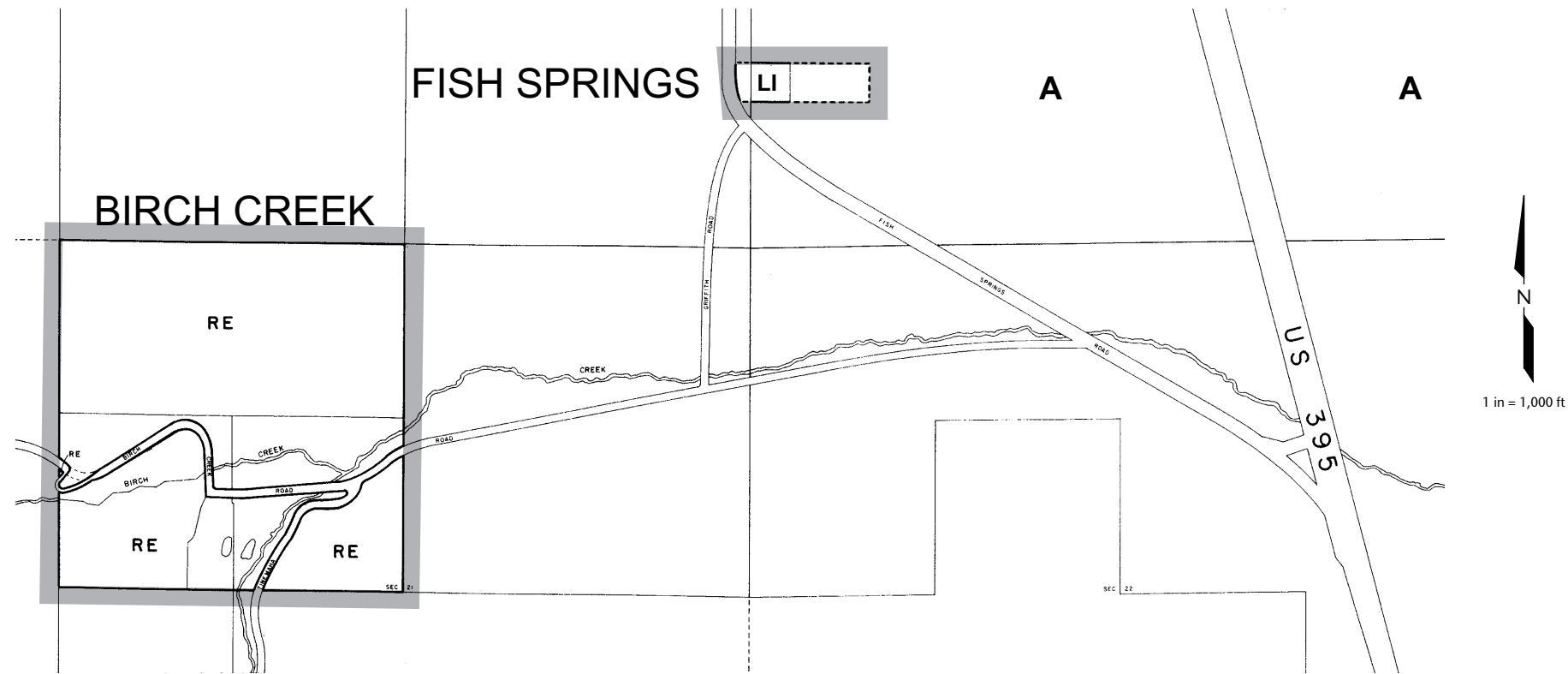
### Certificate of Adoption

I hereby certify that the elements consisting of a text and thirty-one (31) maps are the land use and conservation/open space elements of the Inyo County General Plan that was adopted by the Inyo County Board of Supervisors on \_\_\_\_\_

Attest:  
\_\_\_\_\_  
Chair, Inyo County Board of Supervisors

\_\_\_\_\_  
Clerk of the Board

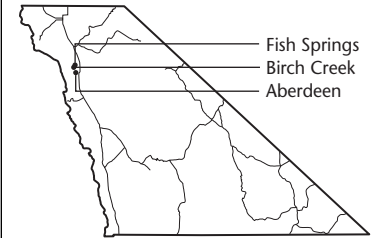
# Fish Springs and Birch Creek



# Inyo County General Plan

Land Use and Conservation/  
Open Space Elements

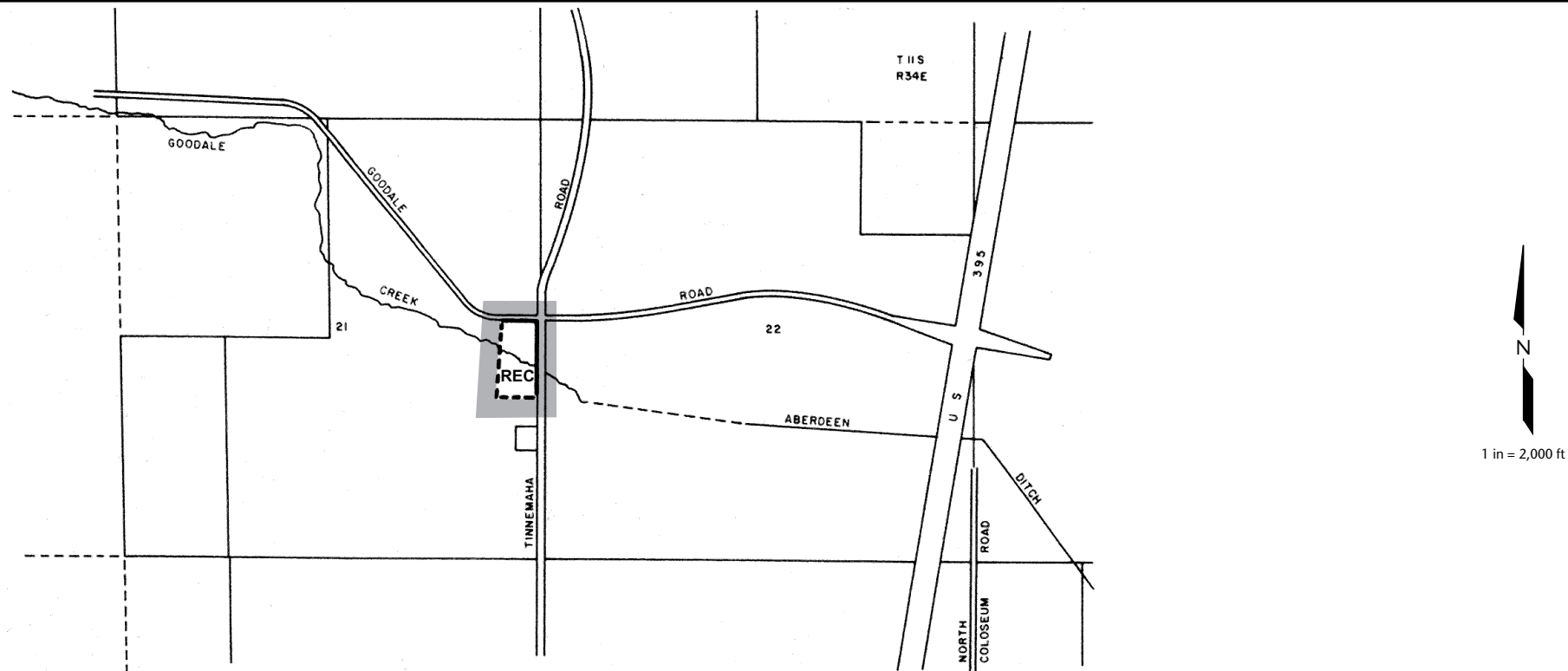
## Diagram 14



### Key to Land Use Designations

- RESIDENTIAL**
  - RR Residential Ranch
  - RE Residential Estate
  - RRM Residential Rural Medium Density
  - RRH Residential Rural High Density
  - RVL Residential Very Low Density
  - RL Residential Low Density
  - RM Residential Medium Density
  - RMH Residential Medium-High Density
  - RH Residential High Density
- COMMERCIAL**
  - CBD Central Business District
  - RC Retail Commercial
  - HC Heavy Commercial/Commercial Service
  - REC Resort/Recreational
- INDUSTRIAL**
  - LI Light Industrial
  - GI General Industrial
- OTHER**
  - NH Natural Hazards
  - OSR Open Space and Recreation
  - PF Public Service Facilities
  - A Agriculture
  - NR Natural Resources
  - SFL State and Federal Lands
  - TL Tribal Lands/BIA

# Aberdeen



### Certificate of Adoption

I hereby certify that these elements, consisting of a text and thirty-one (31) maps are the land use and conservation/open space elements of the Inyo County General Plan that was recommended for adoption by the Inyo County Planning Commission on \_\_\_\_\_

Attest:  
\_\_\_\_\_  
Chair, Inyo County Planning Commission

Charles S. Thistlethwaite, Director

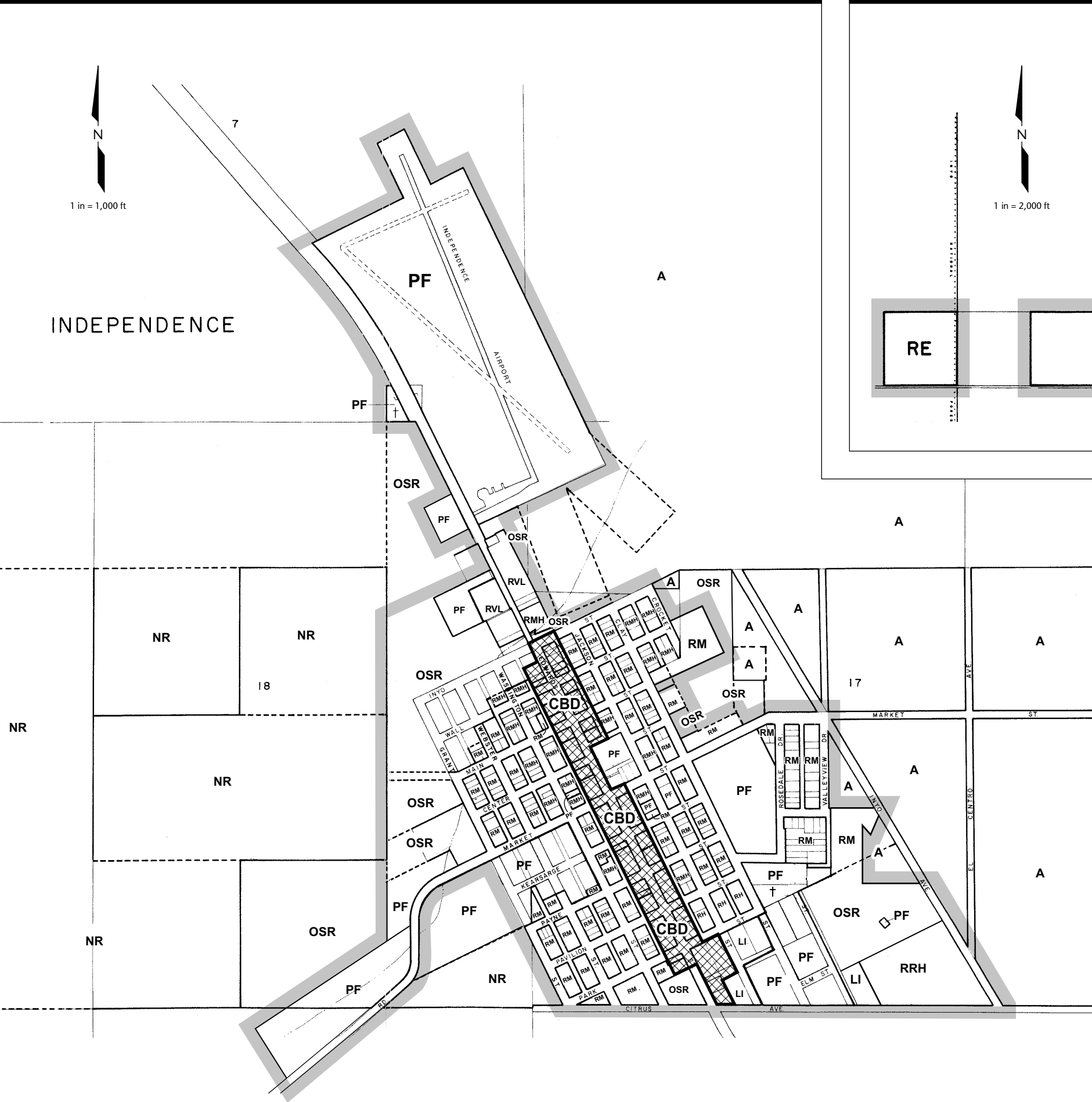
### Certificate of Adoption

I hereby certify that the elements consisting of a text and thirty-one (31) maps are the land use and conservation/open space elements of the Inyo County General Plan that was adopted by the Inyo County Board of Supervisors on \_\_\_\_\_

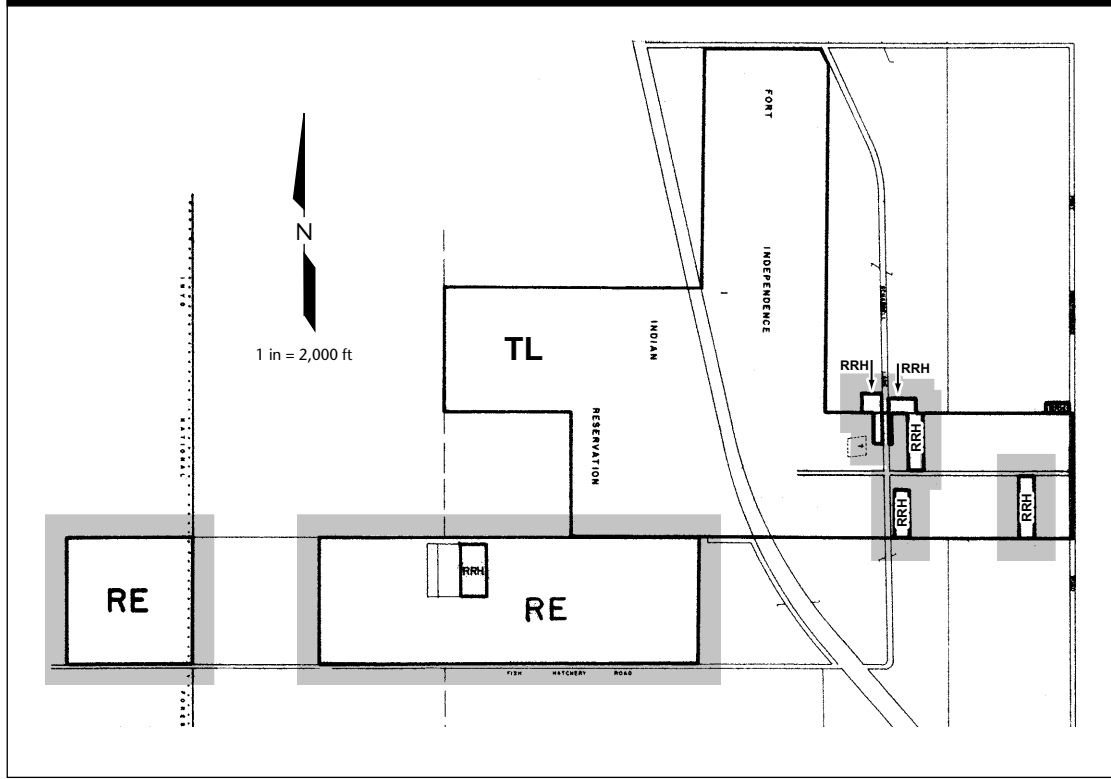
Attest:  
\_\_\_\_\_  
Chair, Inyo County Board of Supervisors

\_\_\_\_\_  
Clerk of the Board

# Independence



# Fort Independence



**NOTE:**

The Independence Eastside Regreening Project is an Enhancement/Mitigation Project identified in the Inyo County-Los Angeles Long Term Ground Water Management Agreement and has been adopted as a mitigation measure by the City of Los Angeles to mitigate the impacts of its water gathering operations in Owens Valley from 1970 to 1990. (See 1991 EIR.)

In regard to such projects, Section 7.2 of the EIR (as modified by the final EIR) states that:

No enhancement/mitigation project which is an identified mitigation measure for the impacts of the project will be modified or discontinued except in full compliance with CEQA, and unless the standing committee finds that either:

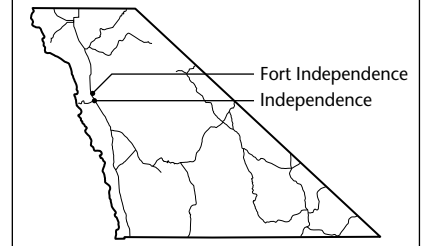
1. The enhancement/mitigation project, as modified, will continue to reduce the identified adverse effect of the project to a level which is less than significant;
2. A new mitigation measure will be implemented which will reduce the identified adverse effect of the project to a level which is less than significant.

Because the Independence Eastside Regreening Project has been adopted as a mitigation measure by the City of Los Angeles, any modification or discontinuation of the project also will require the approval of the Board of Water and Power Commissioners of the City of Los Angeles ("LADWP Board). Before the LADWP Board approves any modification or discontinuation of this project, the LADWP Board will have to comply with CEQA, will have to make the same findings as were made by the standing committee, and will have to adopt any new (or substitute) mitigation measures that may be required.

It should be noted that the relevant land use designation in the General Plan allows implementation of the Independence Eastside Regreening Project. The adoption of the Final Program Environmental Impact Report and General Plan Update does not alter any of the requirements described above, nor does the adoption constitute a determination that the Independence Eastside Regreening Project should be modified or discontinued. Such a determination can only be made in accordance with the procedures described above.

# Inyo County General Plan

## Land Use and Conservation/ Open Space Elements Diagram 15



### Key to Land Use Designations

<b>RESIDENTIAL</b>	
RR	Residential Ranch
RE	Residential Estate
RRM	Residential Rural Medium Density
RRH	Residential Rural High Density
RVL	Residential Very Low Density
RL	Residential Low Density
RM	Residential Medium Density
RMH	Residential Medium-High Density
RH	Residential High Density
<b>COMMERCIAL</b>	
CBD	Central Business District
RC	Retail Commercial
HC	Heavy Commercial/Commercial Service
REC	Resort/Recreational
<b>INDUSTRIAL</b>	
LI	Light Industrial
GI	General Industrial
<b>OTHER</b>	
NH	Natural Hazards
OSR	Open Space and Recreation
PF	Public Service Facilities
A	Agriculture
NR	Natural Resources
SFL	State and Federal Lands
TL	Tribal Lands/BIA

**Certificate of Adoption**

I hereby certify that these elements, consisting of a text and thirty-one (31) maps are the land use and conservation/open space elements of the Inyo County General Plan that was recommended for adoption by the Inyo County Planning Commission on \_\_\_\_\_

Attest:  
 \_\_\_\_\_  
 Chair, Inyo County Planning Commission  
 Charles S. Thistlethwaite, Director

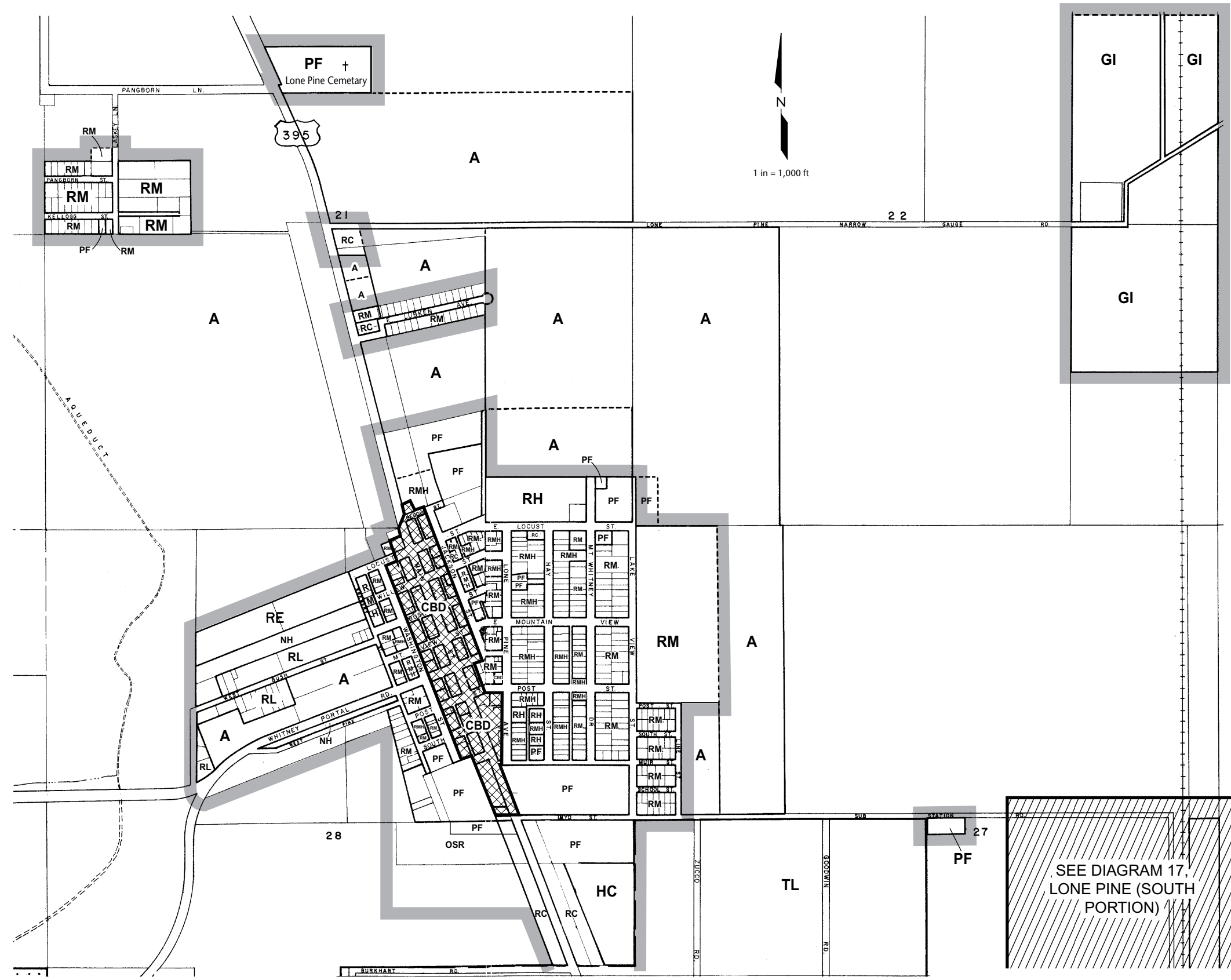
**Certificate of Adoption**

I hereby certify that the elements consisting of a text and thirty-one (31) maps are the land use and conservation/open space elements of the Inyo County General Plan that was adopted by the Inyo County Board of Supervisors on \_\_\_\_\_

Attest:  
 \_\_\_\_\_  
 Chair, Inyo County Board of Supervisors  
 \_\_\_\_\_  
 Clerk of the Board

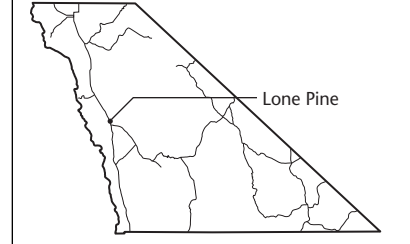


# Lone Pine (North Portion)



# Inyo County General Plan

## Land Use and Conservation/ Open Space Elements Diagram 16



### Key to Land Use Designations

- RESIDENTIAL**
  - RR Residential Ranch
  - RE Residential Estate
  - RRM Residential Rural Medium Density
  - RRH Residential Rural High Density
  - RVL Residential Very Low Density
  - RL Residential Low Density
  - RM Residential Medium Density
  - RMH Residential Medium-High Density
  - RH Residential High Density
- COMMERCIAL**
  - CBD Central Business District
  - RC Retail Commercial
  - HC Heavy Commercial/Commercial Service
  - REC Resort/Recreational
- INDUSTRIAL**
  - LI Light Industrial
  - GI General Industrial
- OTHER**
  - NH Natural Hazards
  - OSR Open Space and Recreation
  - PF Public Service Facilities
  - A Agriculture
  - NR Natural Resources
  - SFL State and Federal Lands
  - TL Tribal Lands/BIA

### Certificate of Adoption

I hereby certify that these elements, consisting of a text and thirty-one (31) maps are the land use and conservation/open space elements of the Inyo County General Plan that was recommended for adoption by the Inyo County Planning Commission on \_\_\_\_\_

Attest:  
 \_\_\_\_\_  
 Chair, Inyo County Planning Commission

Charles S. Thistlethwaite, Director

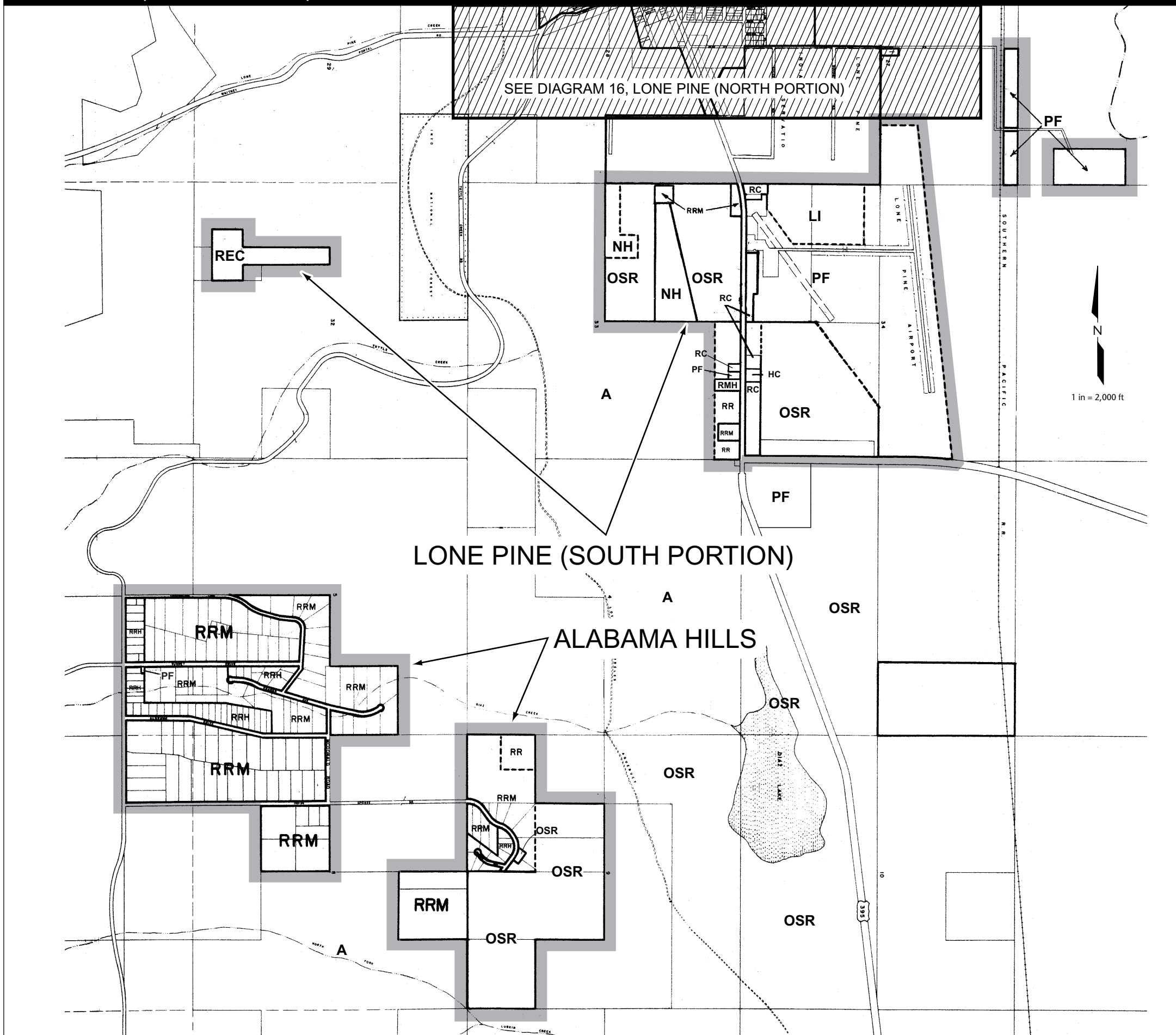
### Certificate of Adoption

I hereby certify that the elements consisting of a text and thirty-one (31) maps are the land use and conservation/open space elements of the Inyo County General Plan that was adopted by the Inyo County Board of Supervisors on \_\_\_\_\_

Attest:  
 \_\_\_\_\_  
 Chair, Inyo County Board of Supervisors

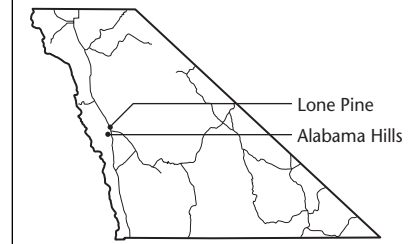
\_\_\_\_\_  
 Clerk of the Board

# Lone Pine (South Portion) and Alabama Hills



# Inyo County General Plan

Land Use and Conservation/  
Open Space Elements  
**Diagram 17**



## Key to Land Use Designations

- RESIDENTIAL**
  - RR Residential Ranch
  - RE Residential Estate
  - RRM Residential Rural Medium Density
  - RRH Residential Rural High Density
  - RVL Residential Very Low Density
  - RL Residential Low Density
  - RM Residential Medium Density
  - RMH Residential Medium-High Density
  - RH Residential High Density
- COMMERCIAL**
  - CBD Central Business District
  - RC Retail Commercial
  - HC Heavy Commercial/Commercial Service
  - REC Resort/Recreational
- INDUSTRIAL**
  - LI Light Industrial
  - GI General Industrial
- OTHER**
  - NH Natural Hazards
  - OSR Open Space and Recreation
  - PF Public Service Facilities
  - A Agriculture
  - NR Natural Resources
  - SFL State and Federal Lands
  - TL Tribal Lands/BIA

## Certificate of Adoption

I hereby certify that these elements, consisting of a text and thirty-one (31) maps are the land use and conservation/open space elements of the Inyo County General Plan that was recommended for adoption by the Inyo County Planning Commission on \_\_\_\_\_

Attest:  
\_\_\_\_\_  
Chair, Inyo County Planning Commission

\_\_\_\_\_  
Charles S. Thistlethwaite, Director

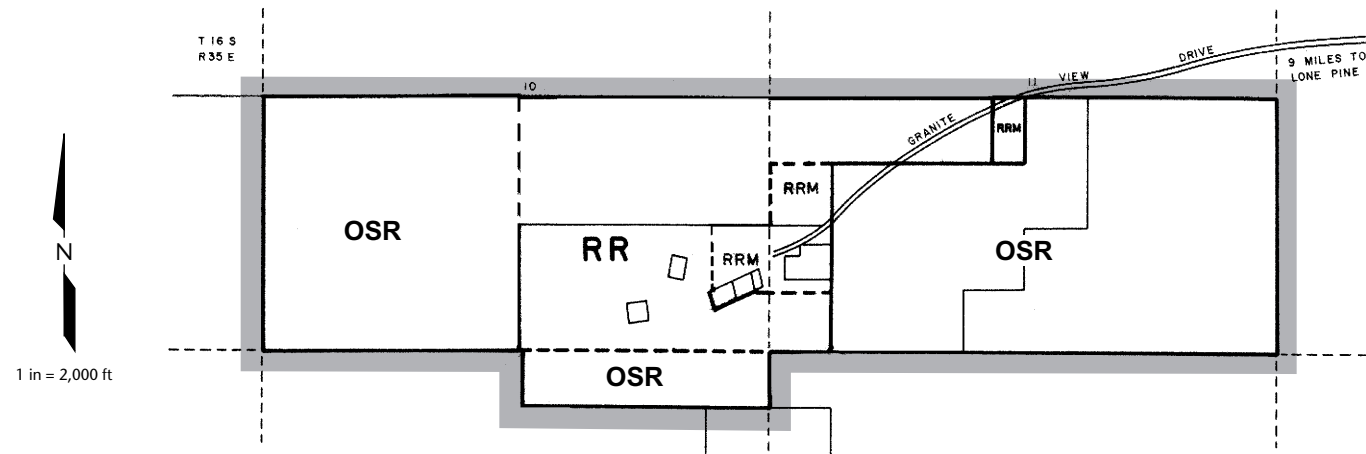
## Certificate of Adoption

I hereby certify that the elements consisting of a text and thirty-one (31) maps are the land use and conservation/open space elements of the Inyo County General Plan that was adopted by the Inyo County Board of Supervisors on \_\_\_\_\_

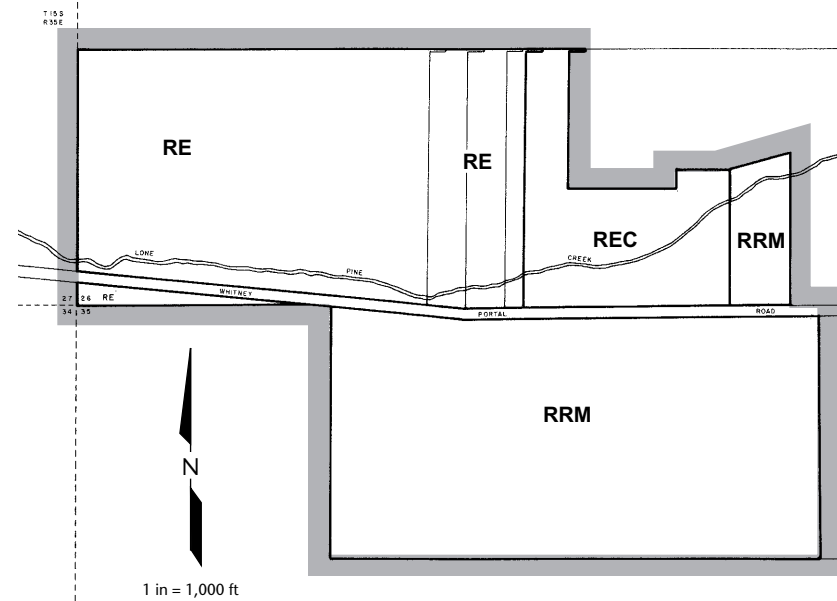
Attest:  
\_\_\_\_\_  
Chair, Inyo County Board of Supervisors

\_\_\_\_\_  
Clerk of the Board

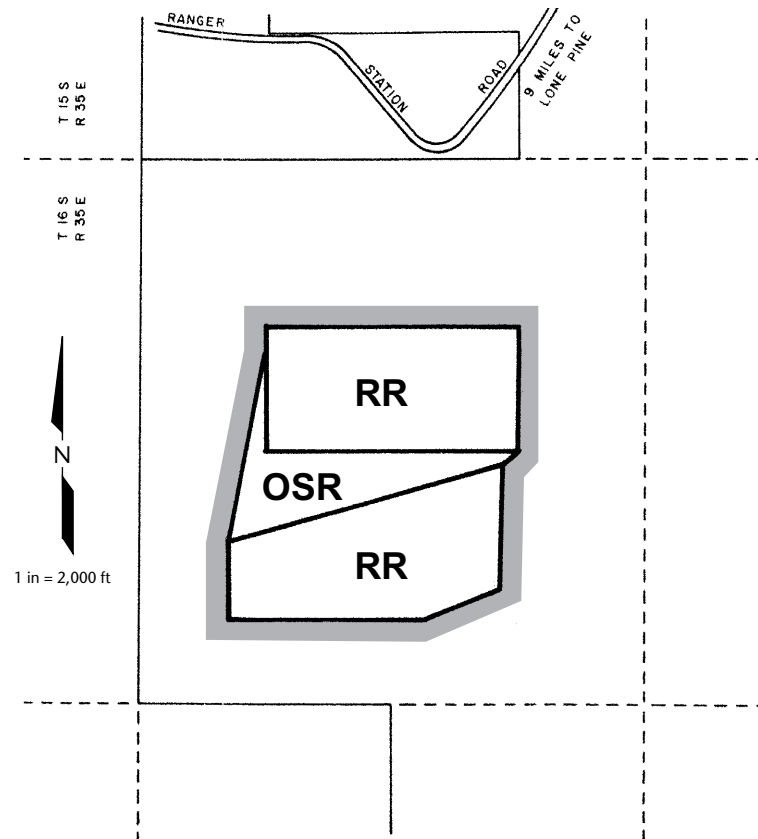
# Granite View



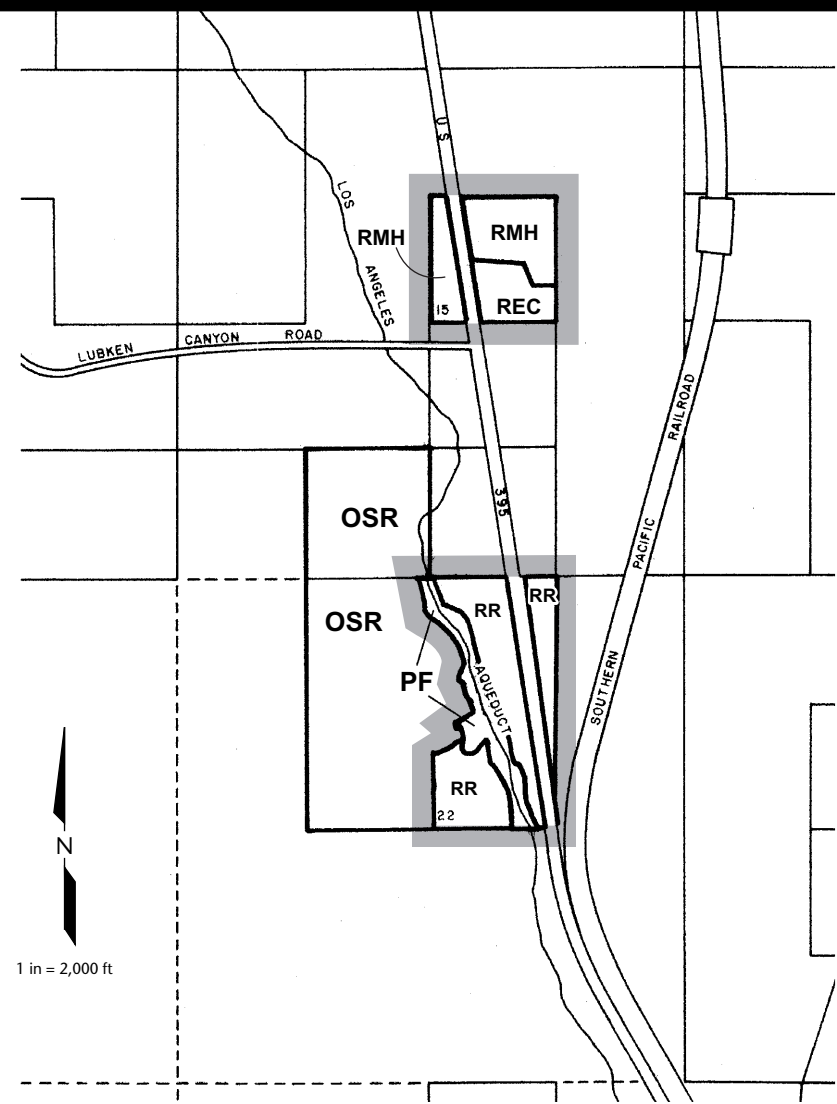
# Lone Pine Creek



# Tuttle Creek



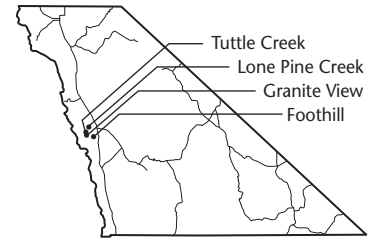
# Foothill/Boulder Creek



# Inyo County General Plan

Land Use and Conservation/  
Open Space Elements

## Diagram 18



### Key to Land Use Designations

- RESIDENTIAL**
- RR Residential Ranch
  - RE Residential Estate
  - RRM Residential Rural Medium Density
  - RRH Residential Rural High Density
  - RVL Residential Very Low Density
  - RL Residential Low Density
  - RM Residential Medium Density
  - RMH Residential Medium-High Density
  - RH Residential High Density

- COMMERCIAL**
- CBD Central Business District
  - RC Retail Commercial
  - HC Heavy Commercial/Commercial Service
  - REC Resort/Recreational

- INDUSTRIAL**
- LI Light Industrial
  - GI General Industrial

- OTHER**
- NH Natural Hazards
  - OSR Open Space and Recreation
  - PF Public Service Facilities
  - A Agriculture
  - NR Natural Resources
  - SFL State and Federal Lands
  - TL Tribal Lands/BIA

### Certificate of Adoption

I hereby certify that these elements, consisting of a text and thirty-one (31) maps are the land use and conservation/open space elements of the Inyo County General Plan that was recommended for adoption by the Inyo County Planning Commission on \_\_\_\_\_

Attest:  
\_\_\_\_\_  
Chair, Inyo County Planning Commission

Charles S. Thistlethwaite, Director

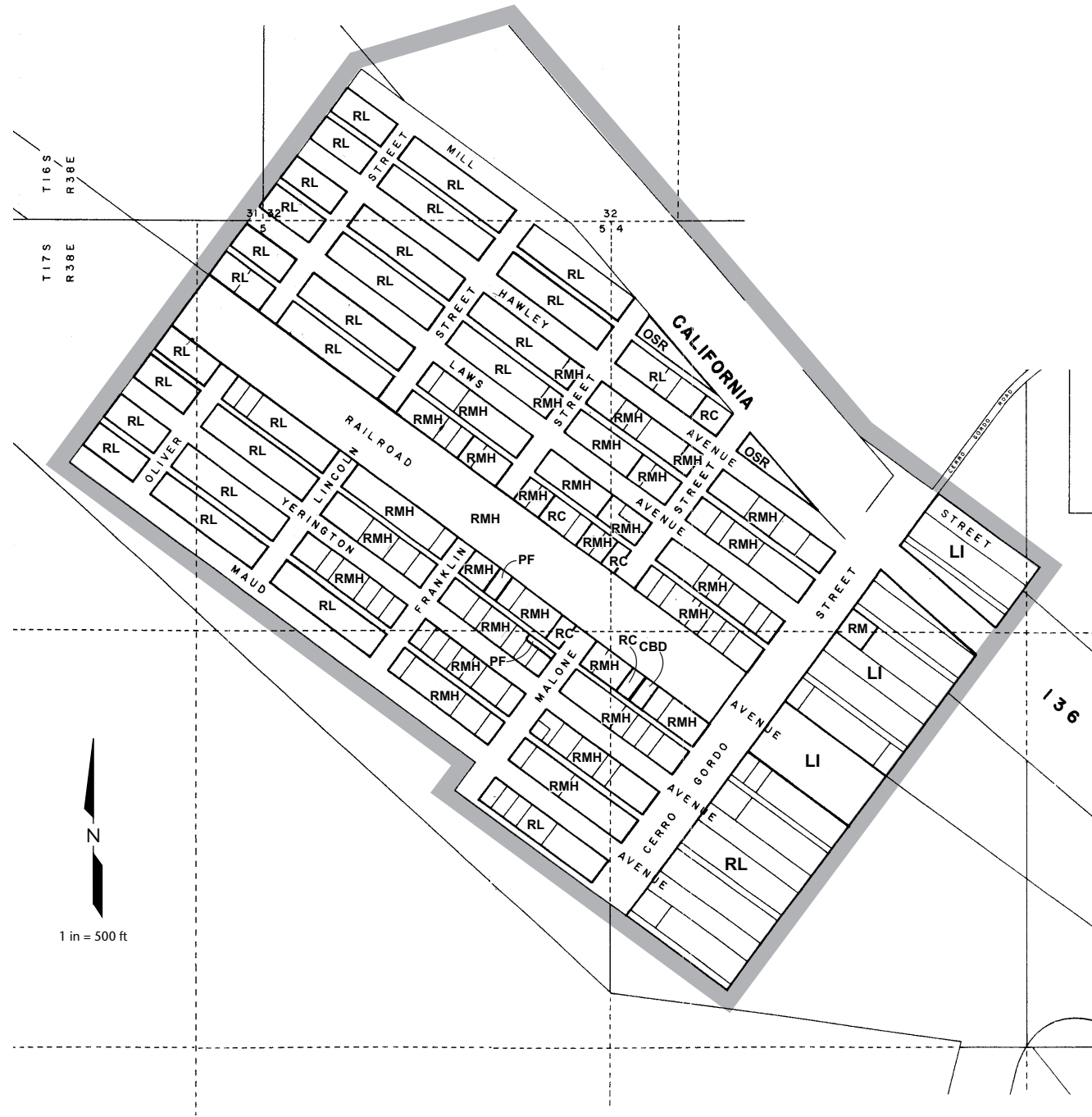
### Certificate of Adoption

I hereby certify that the elements consisting of a text and thirty-one (31) maps are the land use and conservation/open space elements of the Inyo County General Plan that was adopted by the Inyo County Board of Supervisors on \_\_\_\_\_

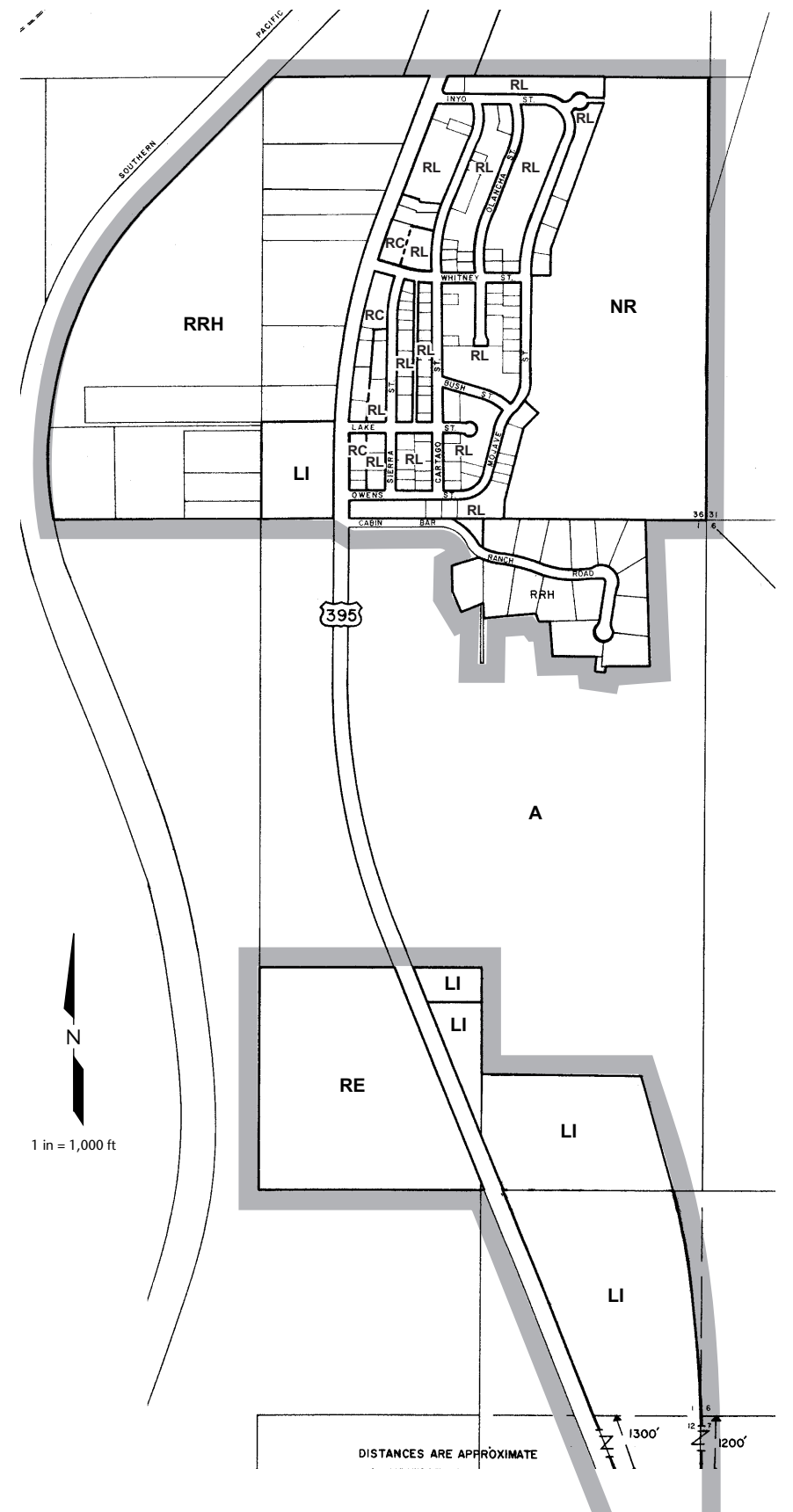
Attest:  
\_\_\_\_\_  
Chair, Inyo County Board of Supervisors

\_\_\_\_\_  
Clerk of the Board

# Keeler



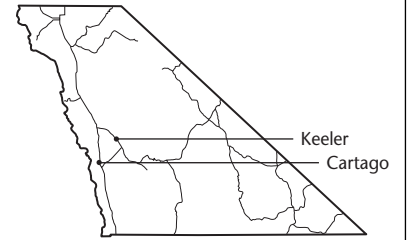
# Cartago



# Inyo County General Plan

Land Use and Conservation/  
Open Space Elements

## Diagram 19



### Key to Land Use Designations

<b>RESIDENTIAL</b>	
RR	Residential Ranch
RE	Residential Estate
RRM	Residential Rural Medium Density
RRH	Residential Rural High Density
RVL	Residential Very Low Density
RL	Residential Low Density
RM	Residential Medium Density
RMH	Residential Medium-High Density
RH	Residential High Density
<b>COMMERCIAL</b>	
CBD	Central Business District
RC	Retail Commercial
HC	Heavy Commercial/Commercial Service
REC	Resort/Recreational
<b>INDUSTRIAL</b>	
LI	Light Industrial
GI	General Industrial
<b>OTHER</b>	
NH	Natural Hazards
OSR	Open Space and Recreation
PF	Public Service Facilities
A	Agriculture
NR	Natural Resources
SFL	State and Federal Lands
TL	Tribal Lands/BIA

### Certificate of Adoption

I hereby certify that these elements, consisting of a text and thirty-one (31) maps are the land use and conservation/open space elements of the Inyo County General Plan that was recommended for adoption by the Inyo County Planning Commission on \_\_\_\_\_

Attest:  
\_\_\_\_\_  
Chair, Inyo County Planning Commission

Charles S. Thistlethwaite, Director

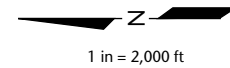
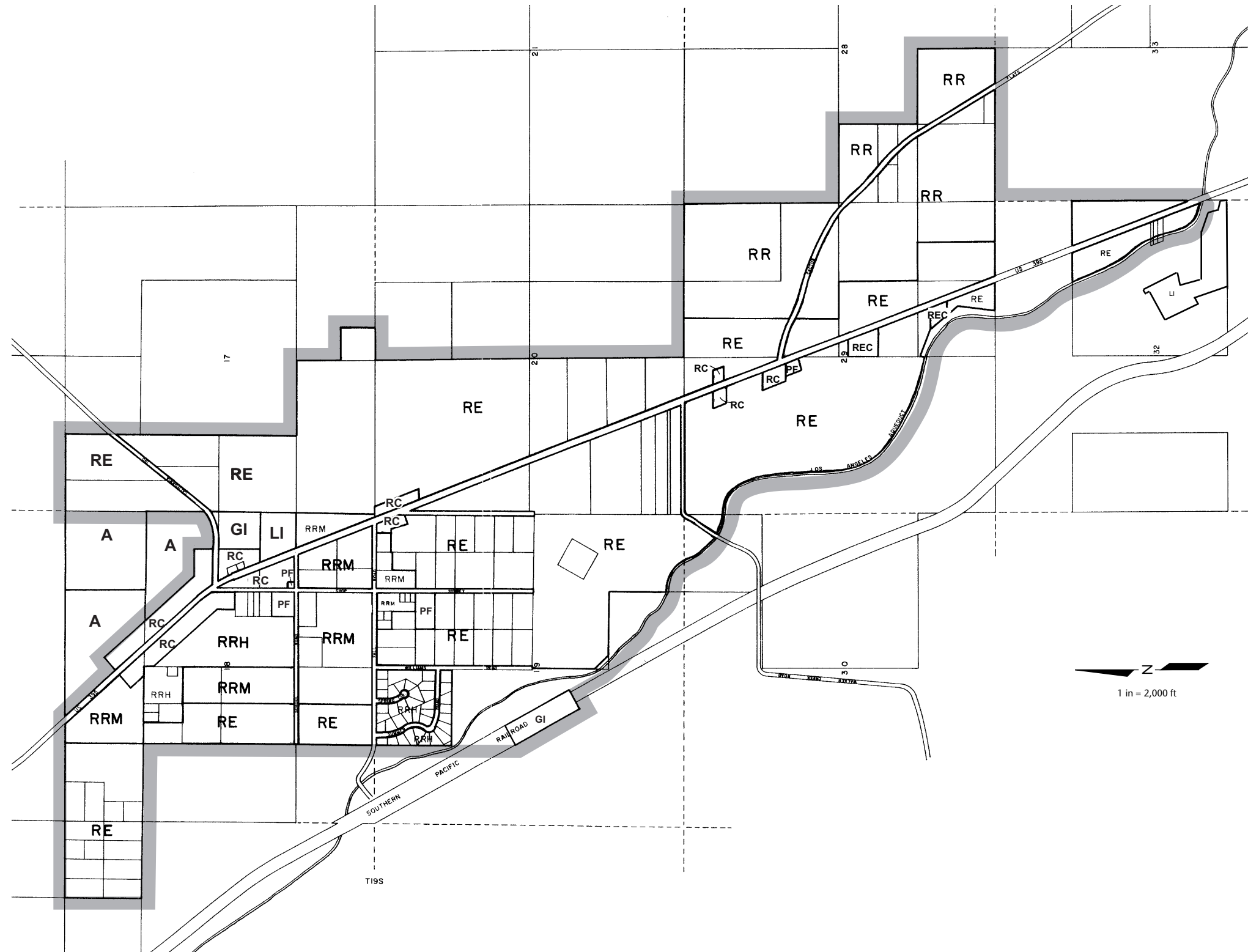
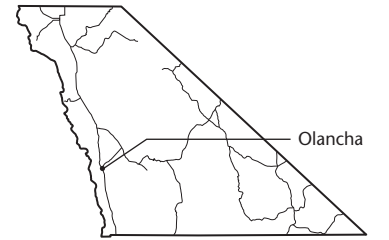
### Certificate of Adoption

I hereby certify that the elements consisting of a text and thirty-one (31) maps are the land use and conservation/open space elements of the Inyo County General Plan that was adopted by the Inyo County Board of Supervisors on \_\_\_\_\_

Attest:  
\_\_\_\_\_  
Chair, Inyo County Board of Supervisors

Clerk of the Board





**Key to Land Use Designations**

<b>RESIDENTIAL</b>	
RR	Residential Ranch
RE	Residential Estate
RRM	Residential Rural Medium Density
RRH	Residential Rural High Density
RVL	Residential Very Low Density
RL	Residential Low Density
RM	Residential Medium Density
RMH	Residential Medium-High Density
RH	Residential High Density
<b>COMMERCIAL</b>	
CBD	Central Business District
RC	Retail Commercial
HC	Heavy Commercial/Commercial Service
REC	Resort/Recreational
<b>INDUSTRIAL</b>	
LI	Light Industrial
GI	General Industrial
<b>OTHER</b>	
NH	Natural Hazards
OSR	Open Space and Recreation
PF	Public Service Facilities
A	Agriculture
NR	Natural Resources
SFL	State and Federal Lands
TL	Tribal Lands/BIA

**Certificate of Adoption**

I hereby certify that these elements, consisting of a text and thirty-one (31) maps are the land use and conservation/open space elements of the Inyo County General Plan that was recommended for adoption by the Inyo County Planning Commission on \_\_\_\_\_

Attest:  
 \_\_\_\_\_  
 Chair, Inyo County Planning Commission

Charles S. Thistlethwaite, Director

**Certificate of Adoption**

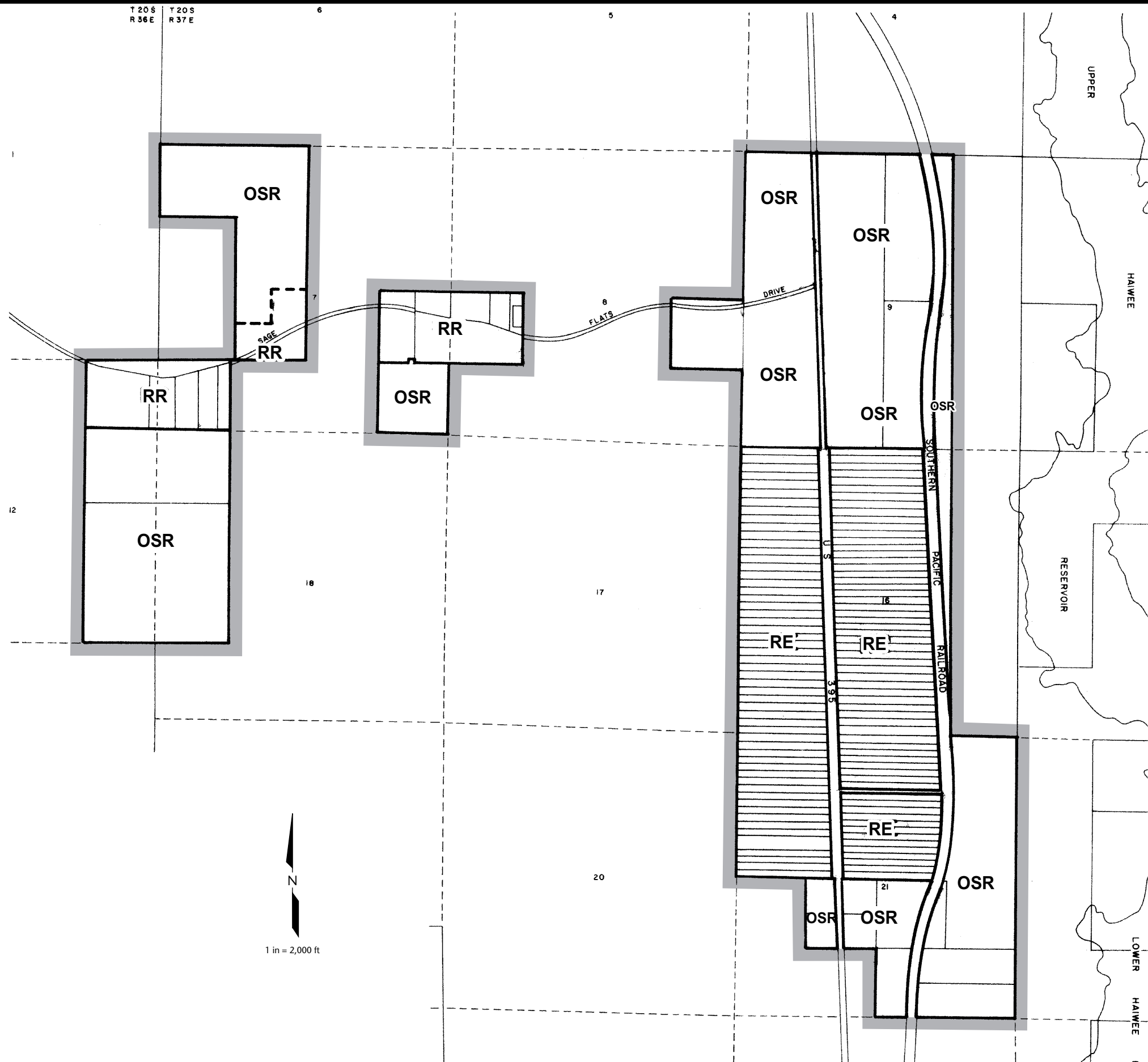
I hereby certify that the elements consisting of a text and thirty-one (31) maps are the land use and conservation/open space elements of the Inyo County General Plan that was adopted by the Inyo County Board of Supervisors on \_\_\_\_\_

Attest:  
 \_\_\_\_\_  
 Chair, Inyo County Board of Supervisors

\_\_\_\_\_

Clerk of the Board

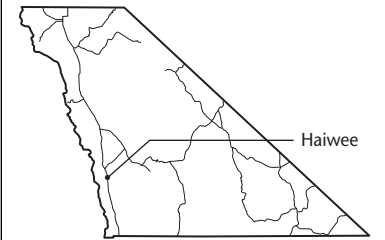
# Haiwee



# Inyo County General Plan

Land Use and Conservation/  
Open Space Elements

## Diagram 21



### Key to Land Use Designations

<b>RESIDENTIAL</b>	
RR	Residential Ranch
RE	Residential Estate
RRM	Residential Rural Medium Density
RRH	Residential Rural High Density
RVL	Residential Very Low Density
RL	Residential Low Density
RM	Residential Medium Density
RMH	Residential Medium-High Density
RH	Residential High Density
<b>COMMERCIAL</b>	
CBD	Central Business District
RC	Retail Commercial
HC	Heavy Commercial/Commercial Service
REC	Resort/Recreational
<b>INDUSTRIAL</b>	
LI	Light Industrial
GI	General Industrial
<b>OTHER</b>	
NH	Natural Hazards
OSR	Open Space and Recreation
PF	Public Service Facilities
A	Agriculture
NR	Natural Resources
SFL	State and Federal Lands
TL	Tribal Lands/BIA

### Certificate of Adoption

I hereby certify that these elements, consisting of a text and thirty-one (31) maps are the land use and conservation/open space elements of the Inyo County General Plan that was recommended for adoption by the Inyo County Planning Commission on \_\_\_\_\_

Attest:  
\_\_\_\_\_  
Chair, Inyo County Planning Commission

Charles S. Thistlethwaite, Director

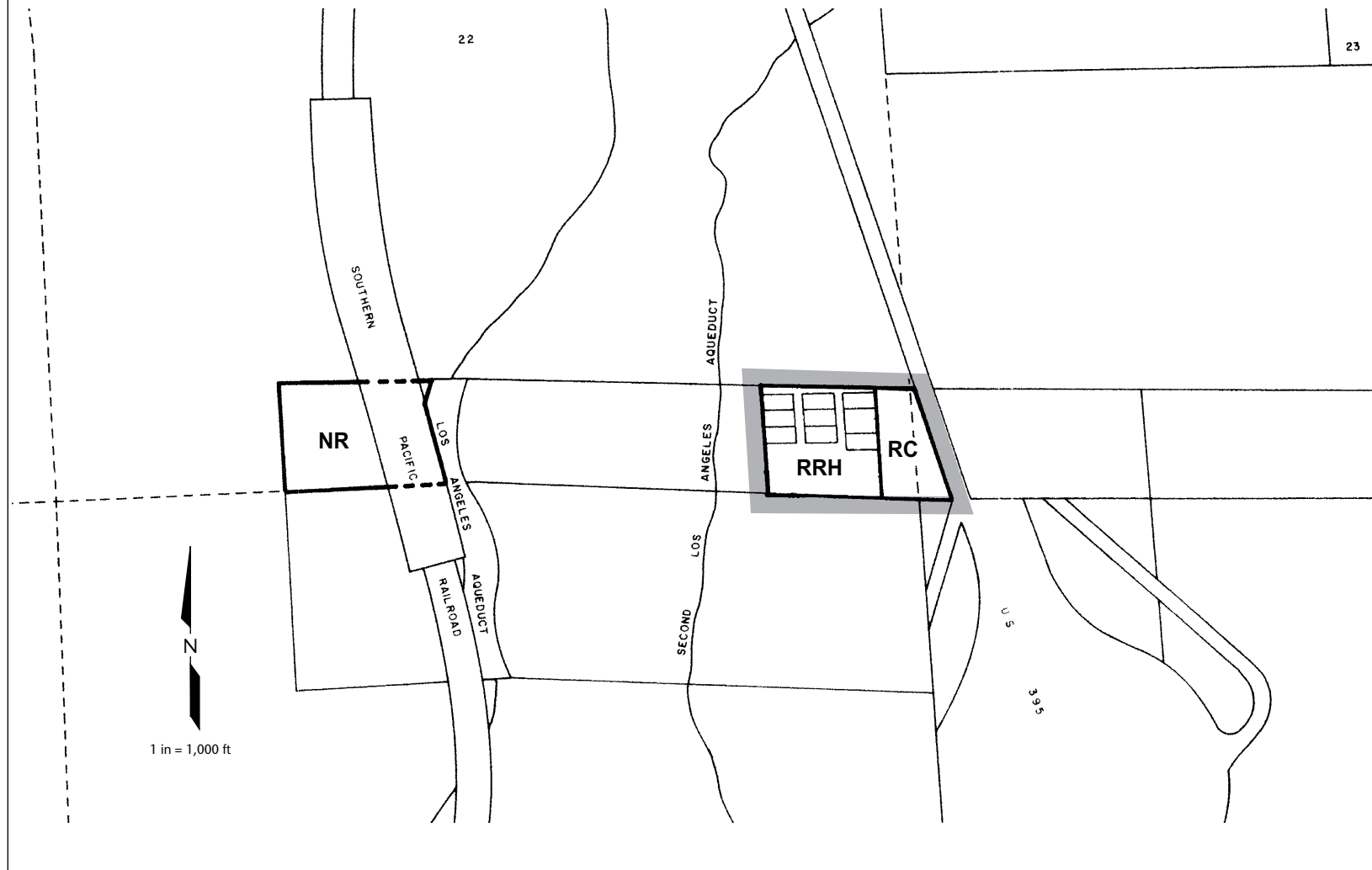
### Certificate of Adoption

I hereby certify that the elements consisting of a text and thirty-one (31) maps are the land use and conservation/open space elements of the Inyo County General Plan that was adopted by the Inyo County Board of Supervisors on \_\_\_\_\_

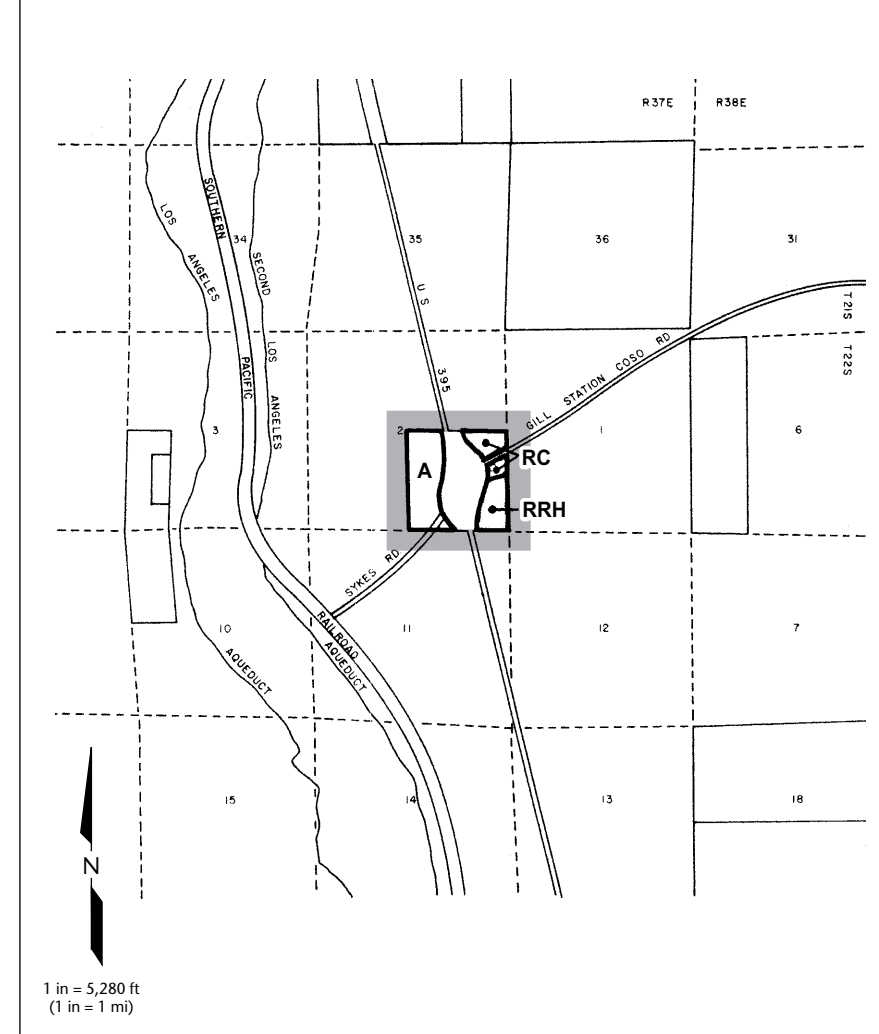
Attest:  
\_\_\_\_\_  
Chair, Inyo County Board of Supervisors

\_\_\_\_\_  
Clerk of the Board

# Dunmovin



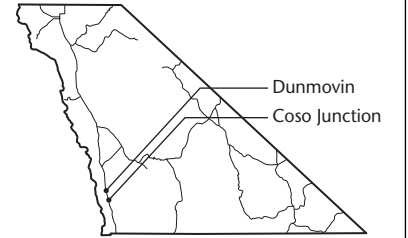
# Coso Junction



# Inyo County General Plan

Land Use and Conservation/  
Open Space Elements

## Diagram 22



### Key to Land Use Designations

<b>RESIDENTIAL</b>	
RR	Residential Ranch
RE	Residential Estate
RRM	Residential Rural Medium Density
RRH	Residential Rural High Density
RVL	Residential Very Low Density
RL	Residential Low Density
RM	Residential Medium Density
RMH	Residential Medium-High Density
RH	Residential High Density
<b>COMMERCIAL</b>	
CBD	Central Business District
RC	Retail Commercial
HC	Heavy Commercial/Commercial Service
REC	Resort/Recreational
<b>INDUSTRIAL</b>	
LI	Light Industrial
GI	General Industrial
<b>OTHER</b>	
NH	Natural Hazards
OSR	Open Space and Recreation
PF	Public Service Facilities
A	Agriculture
NR	Natural Resources
SFL	State and Federal Lands
TL	Tribal Lands/BIA

### Certificate of Adoption

I hereby certify that these elements, consisting of a text and thirty-one (31) maps are the land use and conservation/open space elements of the Inyo County General Plan that was recommended for adoption by the Inyo County Planning Commission on \_\_\_\_\_

Attest:  
\_\_\_\_\_  
Chair, Inyo County Planning Commission

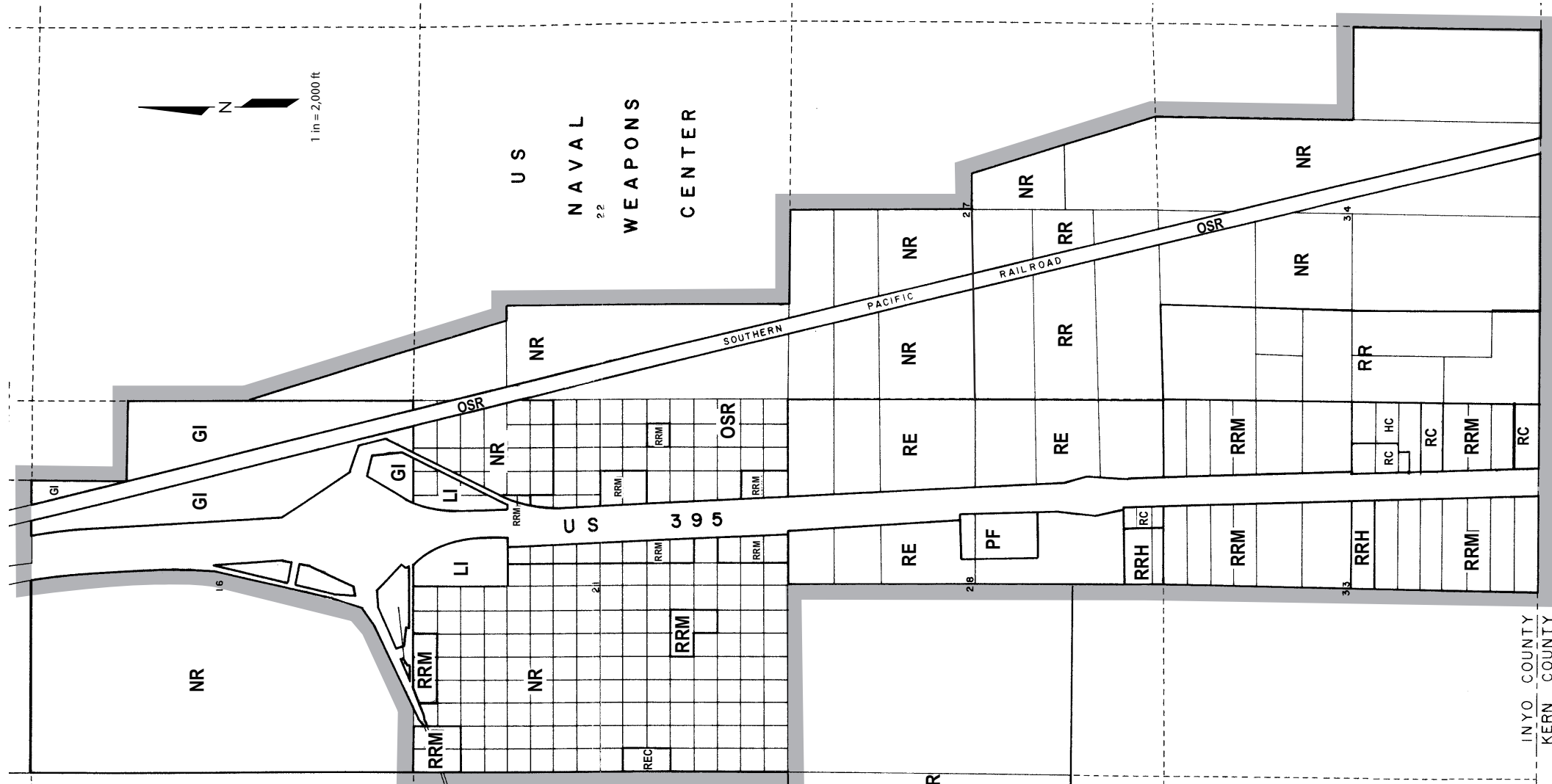
Charles S. Thistlethwaite, Director

**Certificate of Adoption**  
I hereby certify that the elements consisting of a text and thirty-one (31) maps are the land use and conservation/open space elements of the Inyo County General Plan that was adopted by the Inyo County Board of Supervisors on \_\_\_\_\_

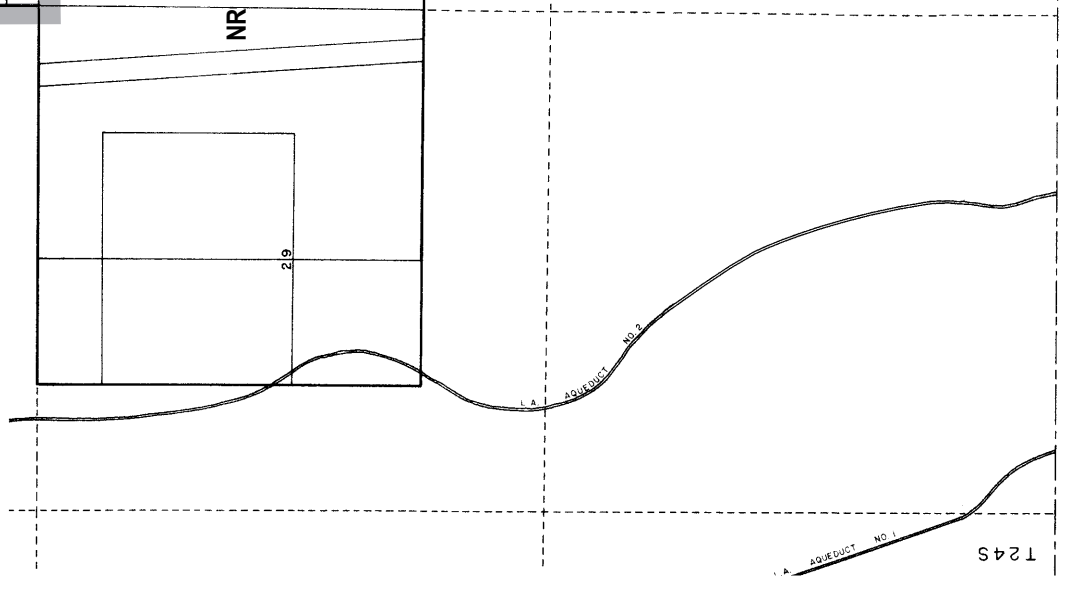
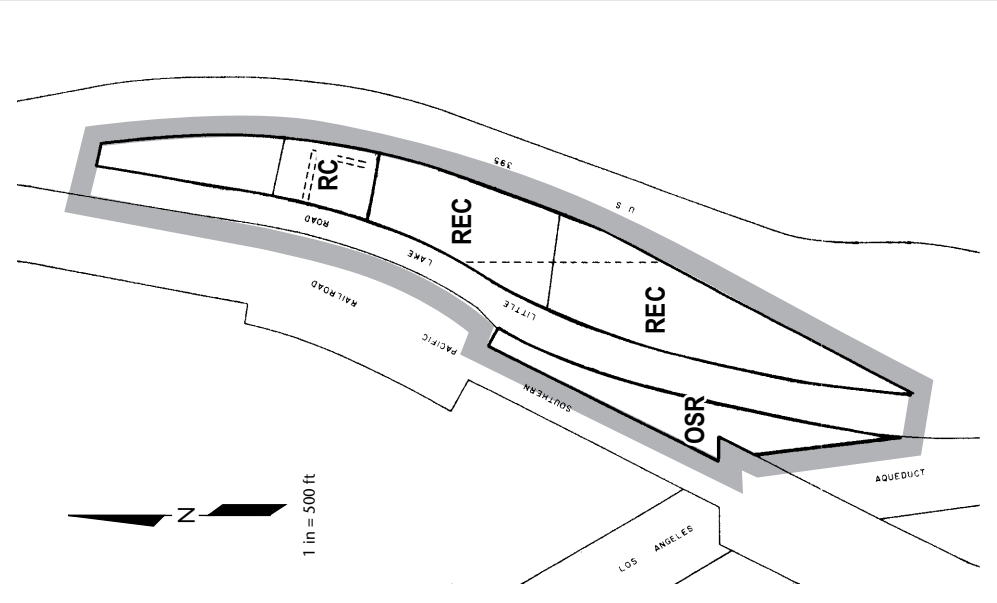
Attest:  
\_\_\_\_\_  
Chair, Inyo County Board of Supervisors

\_\_\_\_\_  
Clerk of the Board

# Pearsonville/Sterling Road



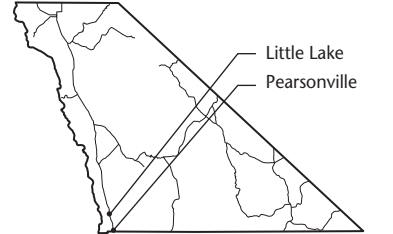
# Little Lake



# Inyo County General Plan

Land Use and Conservation/  
Open Space Elements

## Diagram 23



### Key to Land Use Designations

- RESIDENTIAL**
  - RR Residential Ranch
  - RE Residential Estate
  - RRM Residential Rural Medium Density
  - RRH Residential Rural High Density
  - RVL Residential Very Low Density
  - RL Residential Low Density
  - RM Residential Medium Density
  - RMH Residential Medium-High Density
  - RH Residential High Density
- COMMERCIAL**
  - CBD Central Business District
  - RC Retail Commercial
  - HC Heavy Commercial/Commercial Service
  - REC Resort/Recreational
- INDUSTRIAL**
  - LI Light Industrial
  - GI General Industrial
- OTHER**
  - NH Natural Hazards
  - OSR Open Space and Recreation
  - PF Public Service Facilities
  - A Agriculture
  - NR Natural Resources
  - SFL State and Federal Lands
  - TL Tribal Lands/BIA

### Certificate of Adoption

I hereby certify that these elements, consisting of a text and thirty-one (31) maps are the land use and conservation/open space elements of the Inyo County General Plan that was recommended for adoption by the Inyo County Planning Commission on \_\_\_\_\_

Attest:  
\_\_\_\_\_  
Chair, Inyo County Planning Commission

\_\_\_\_\_  
Charles S. Thistlethwaite, Director

### Certificate of Adoption

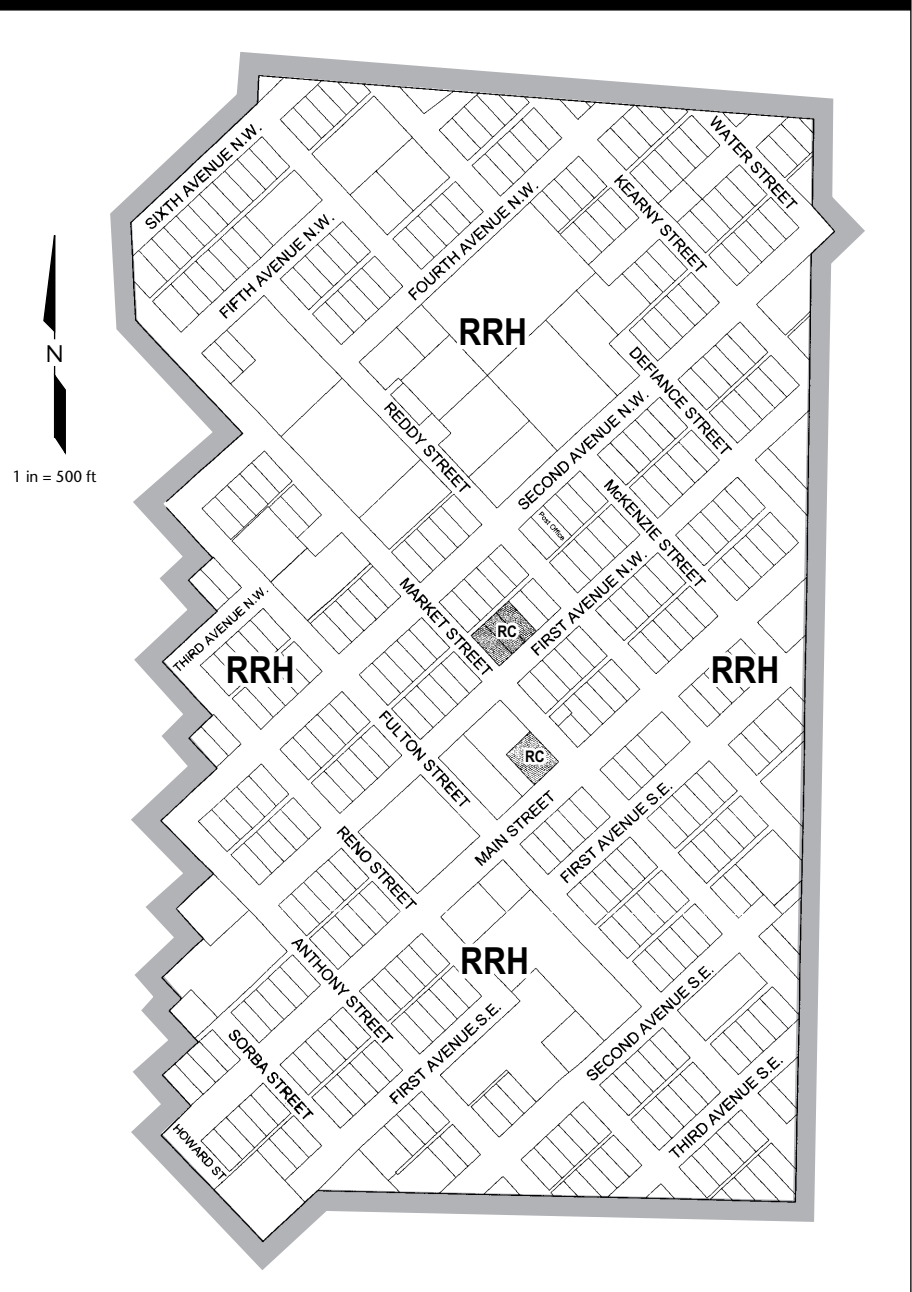
I hereby certify that the elements consisting of a text and thirty-one (31) maps are the land use and conservation/open space elements of the Inyo County General Plan that was adopted by the Inyo County Board of Supervisors on \_\_\_\_\_

Attest:  
\_\_\_\_\_  
Chair, Inyo County Board of Supervisors

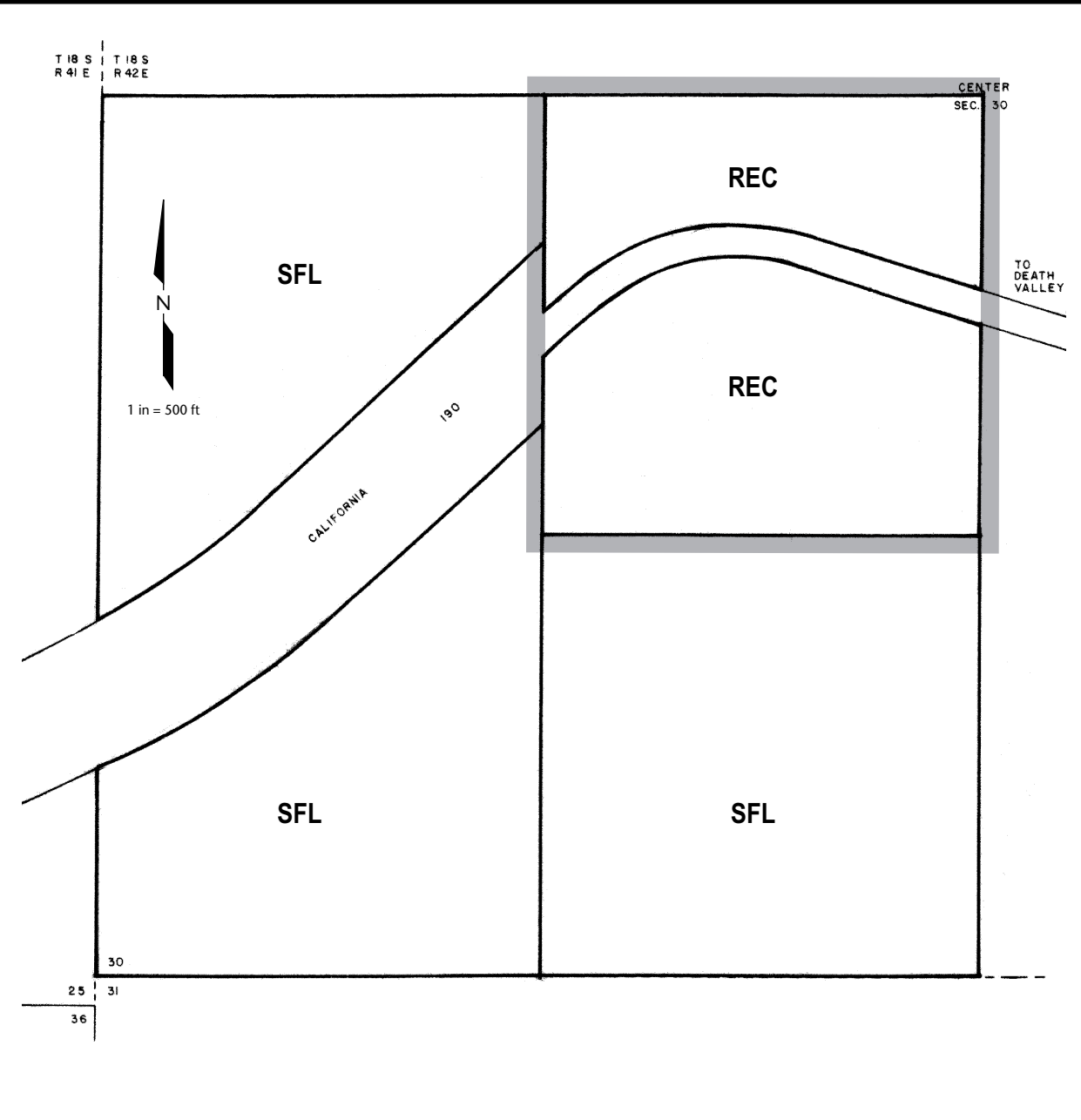
\_\_\_\_\_  
Clerk of the Board



# Darwin

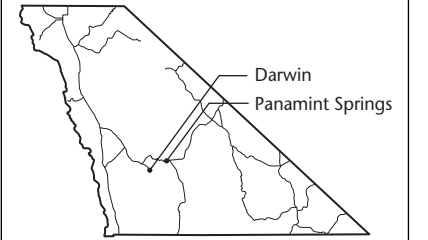


# Panamint Springs



# Inyo County General Plan

## Land Use and Conservation/ Open Space Elements Diagram 24



### Key to Land Use Designations

<b>RESIDENTIAL</b>	
RR	Residential Ranch
RE	Residential Estate
RRM	Residential Rural Medium Density
RRH	Residential Rural High Density
RVL	Residential Very Low Density
RL	Residential Low Density
RM	Residential Medium Density
RMH	Residential Medium-High Density
RH	Residential High Density
<b>COMMERCIAL</b>	
CBD	Central Business District
RC	Retail Commercial
HC	Heavy Commercial/Commercial Service
REC	Resort/Recreational
<b>INDUSTRIAL</b>	
LI	Light Industrial
GI	General Industrial
<b>OTHER</b>	
NH	Natural Hazards
OSR	Open Space and Recreation
PF	Public Service Facilities
A	Agriculture
NR	Natural Resources
SFL	State and Federal Lands
TL	Tribal Lands/BIA

### Certificate of Adoption

I hereby certify that these elements, consisting of a text and thirty-one (31) maps are the land use and conservation/open space elements of the Inyo County General Plan that was recommended for adoption by the Inyo County Planning Commission on \_\_\_\_\_

Attest:  
\_\_\_\_\_  
Chair, Inyo County Planning Commission

\_\_\_\_\_  
Charles S. Thistlethwaite, Director

**Certificate of Adoption**  
I hereby certify that the elements consisting of a text and thirty-one (31) maps are the land use and conservation/open space elements of the Inyo County General Plan that was adopted by the Inyo County Board of Supervisors on \_\_\_\_\_

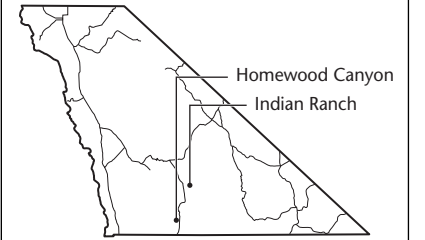
Attest:  
\_\_\_\_\_  
Chair, Inyo County Board of Supervisors

\_\_\_\_\_  
Clerk of the Board

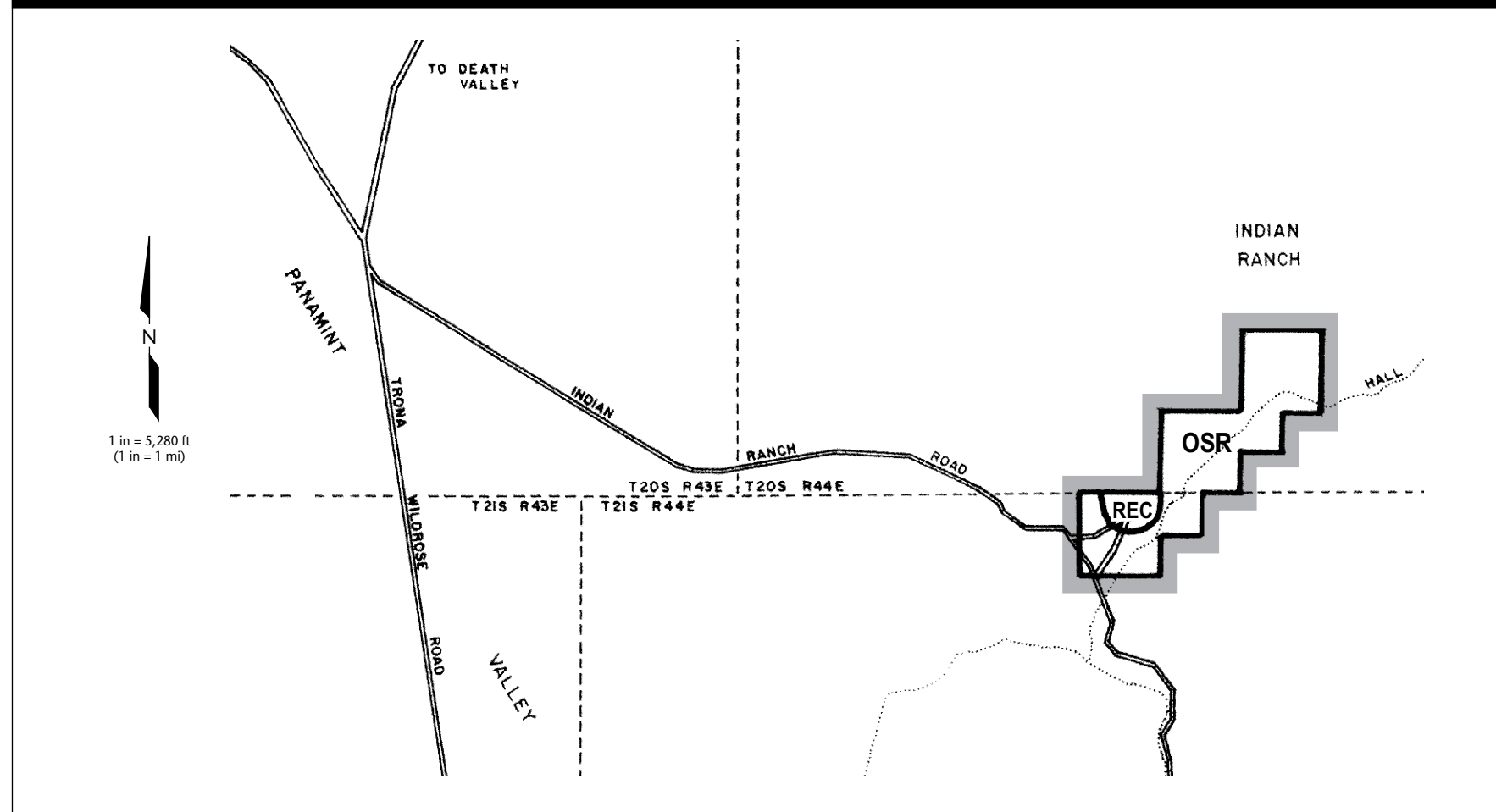
# Inyo County General Plan

Land Use and Conservation/  
Open Space Elements

## Diagram 25



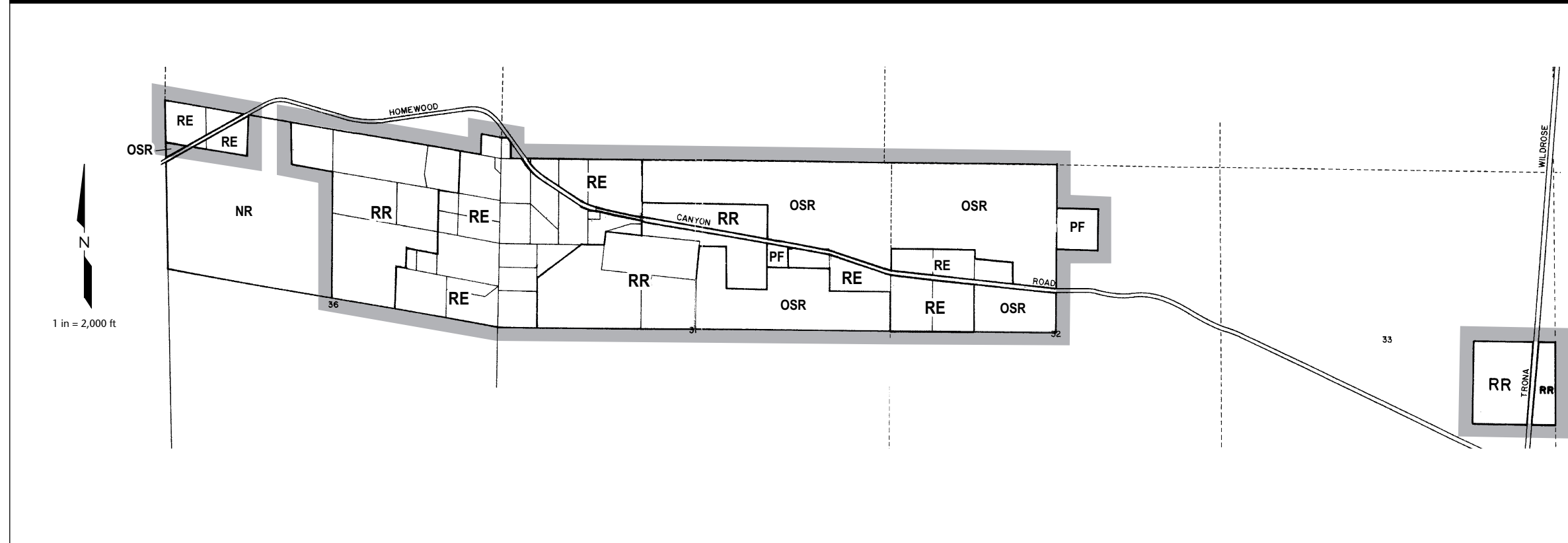
### Indian Ranch



### Key to Land Use Designations

<b>RESIDENTIAL</b>	
RR	Residential Ranch
RE	Residential Estate
RRM	Residential Rural Medium Density
RRH	Residential Rural High Density
RVL	Residential Very Low Density
RL	Residential Low Density
RM	Residential Medium Density
RMH	Residential Medium-High Density
RH	Residential High Density
<b>COMMERCIAL</b>	
CBD	Central Business District
RC	Retail Commercial
HC	Heavy Commercial/Commercial Service
REC	Resort/Recreational
<b>INDUSTRIAL</b>	
LI	Light Industrial
GI	General Industrial
<b>OTHER</b>	
NH	Natural Hazards
OSR	Open Space and Recreation
PF	Public Service Facilities
A	Agriculture
NR	Natural Resources
SFL	State and Federal Lands
TL	Tribal Lands/BIA

### Homewood Canyon



#### Certificate of Adoption

I hereby certify that these elements, consisting of a text and thirty-one (31) maps are the land use and conservation/open space elements of the Inyo County General Plan that was recommended for adoption by the Inyo County Planning Commission on \_\_\_\_\_

Attest:  
\_\_\_\_\_  
Chair, Inyo County Planning Commission

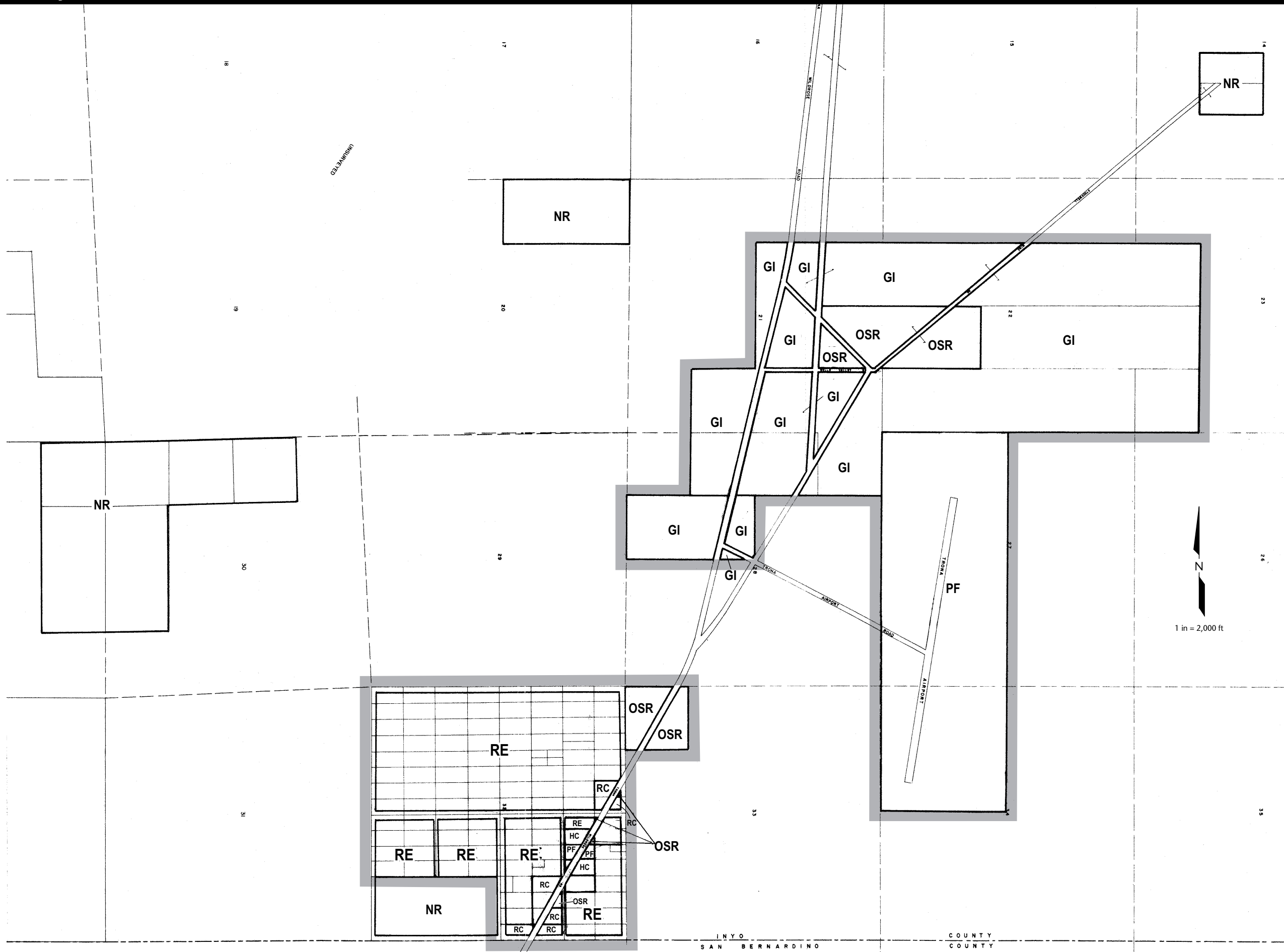
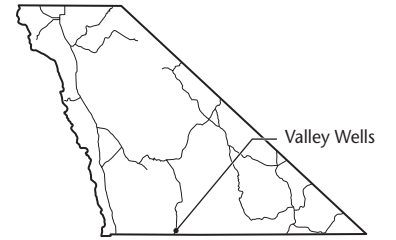
Charles S. Thistlethwaite, Director

#### Certificate of Adoption

I hereby certify that the elements consisting of a text and thirty-one (31) maps are the land use and conservation/open space elements of the Inyo County General Plan that was adopted by the Inyo County Board of Supervisors on \_\_\_\_\_

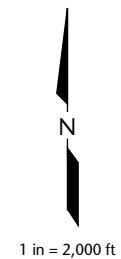
Attest:  
\_\_\_\_\_  
Chair, Inyo County Board of Supervisors

\_\_\_\_\_  
Clerk of the Board



### Key to Land Use Designations

- RESIDENTIAL**
- RR Residential Ranch
- RE Residential Estate
- RRM Residential Rural Medium Density
- RRH Residential Rural High Density
- RVL Residential Very Low Density
- RL Residential Low Density
- RM Residential Medium Density
- RMH Residential Medium-High Density
- RH Residential High Density
  
- COMMERCIAL**
- CBD Central Business District
- RC Retail Commercial
- HC Heavy Commercial/Commercial Service
- REC Resort/Recreational
  
- INDUSTRIAL**
- LI Light Industrial
- GI General Industrial
  
- OTHER**
- NH Natural Hazards
- OSR Open Space and Recreation
- PF Public Service Facilities
- A Agriculture
- NR Natural Resources
- SFL State and Federal Lands
- TL Tribal Lands/BIA



### Certificate of Adoption

I hereby certify that these elements, consisting of a text and thirty-one (31) maps are the land use and conservation/open space elements of the Inyo County General Plan that was recommended for adoption by the Inyo County Planning Commission on \_\_\_\_\_

Attest:  
\_\_\_\_\_  
Chair, Inyo County Planning Commission

Charles S. Thistlethwaite, Director

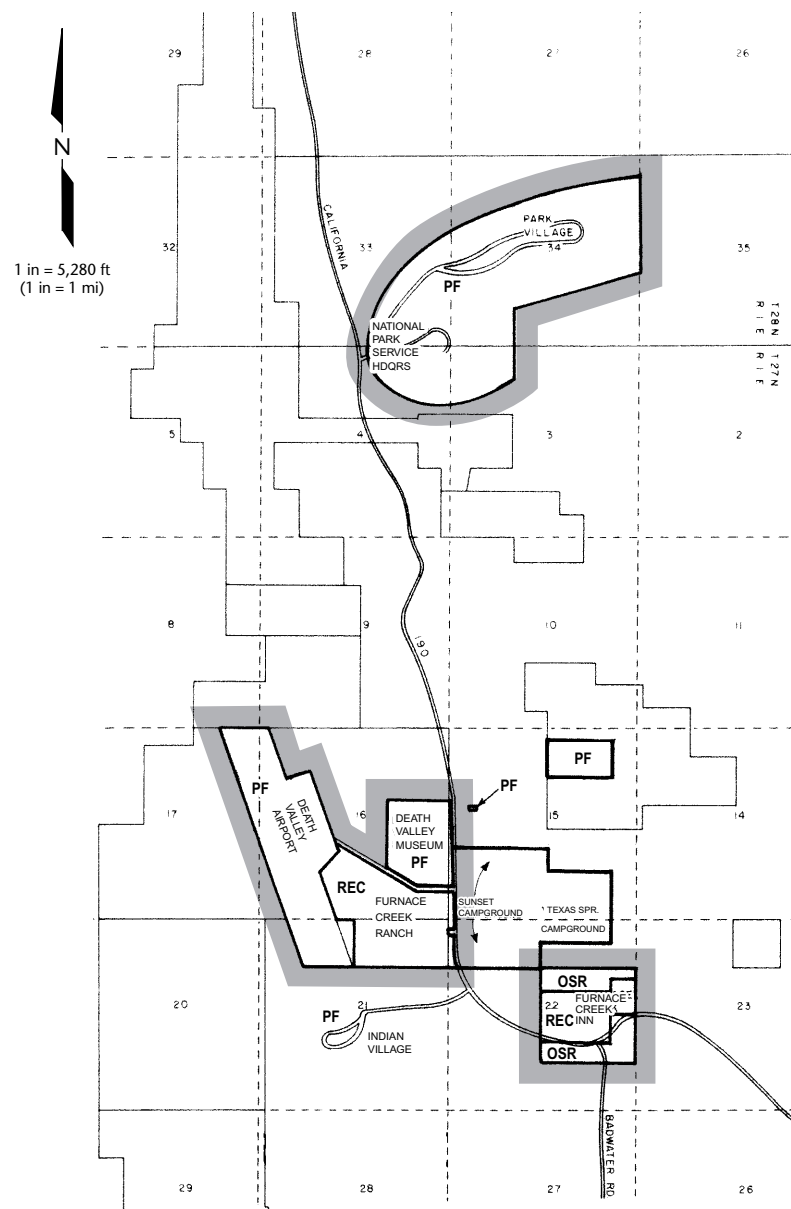
### Certificate of Adoption

I hereby certify that the elements consisting of a text and thirty-one (31) maps are the land use and conservation/open space elements of the Inyo County General Plan that was adopted by the Inyo County Board of Supervisors on \_\_\_\_\_

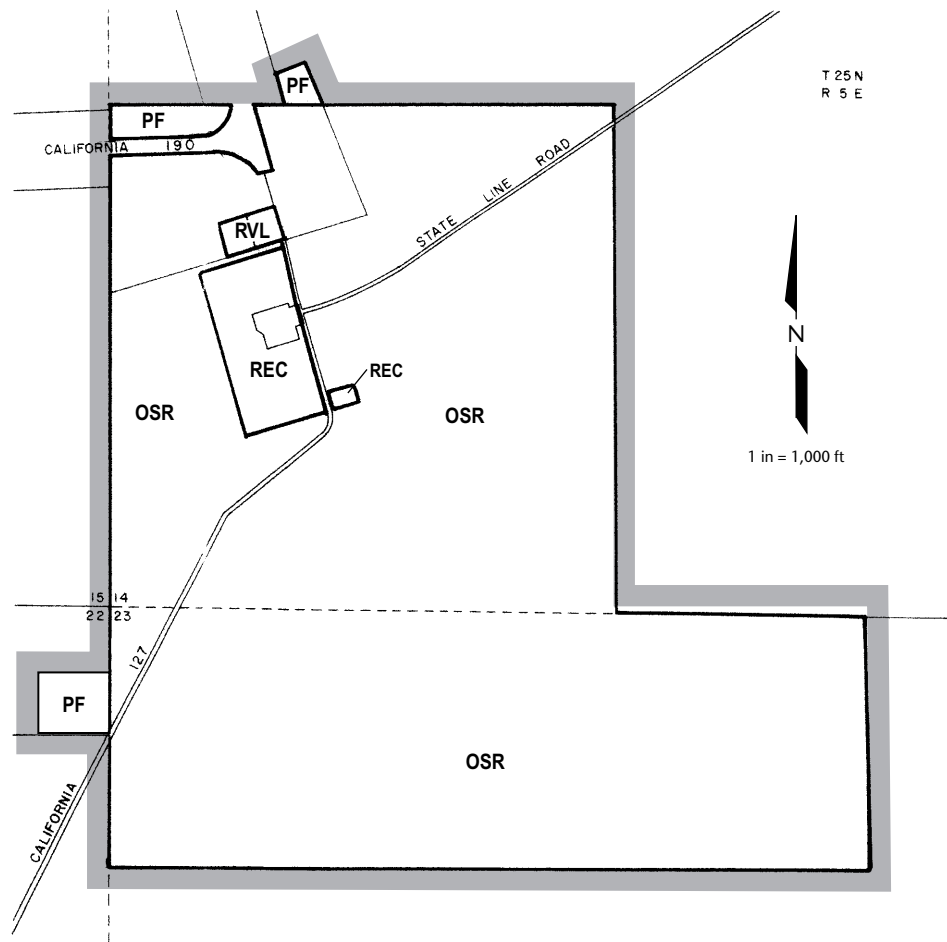
Attest:  
\_\_\_\_\_  
Chair, Inyo County Board of Supervisors

\_\_\_\_\_  
Clerk of the Board

# Furnace Creek



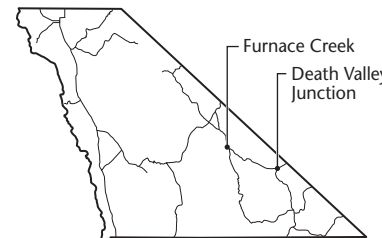
# Death Valley Junction



# Inyo County General Plan

Land Use and Conservation/  
Open Space Elements

## Diagram 27



### Key to Land Use Designations

<b>RESIDENTIAL</b>	
RR	Residential Ranch
RE	Residential Estate
RRM	Residential Rural Medium Density
RRH	Residential Rural High Density
RVL	Residential Very Low Density
RL	Residential Low Density
RM	Residential Medium Density
RMH	Residential Medium-High Density
RH	Residential High Density
<b>COMMERCIAL</b>	
CBD	Central Business District
RC	Retail Commercial
HC	Heavy Commercial/Commercial Service
REC	Resort/Recreational
<b>INDUSTRIAL</b>	
LI	Light Industrial
GI	General Industrial
<b>OTHER</b>	
NH	Natural Hazards
OSR	Open Space and Recreation
PF	Public Service Facilities
A	Agriculture
NR	Natural Resources
SFL	State and Federal Lands
TL	Tribal Lands/BIA

### Certificate of Adoption

I hereby certify that these elements, consisting of a text and thirty-one (31) maps are the land use and conservation/open space elements of the Inyo County General Plan that was recommended for adoption by the Inyo County Planning Commission on \_\_\_\_\_

Attest:  
\_\_\_\_\_  
Chair, Inyo County Planning Commission

Charles S. Thistlethwaite, Director

### Certificate of Adoption

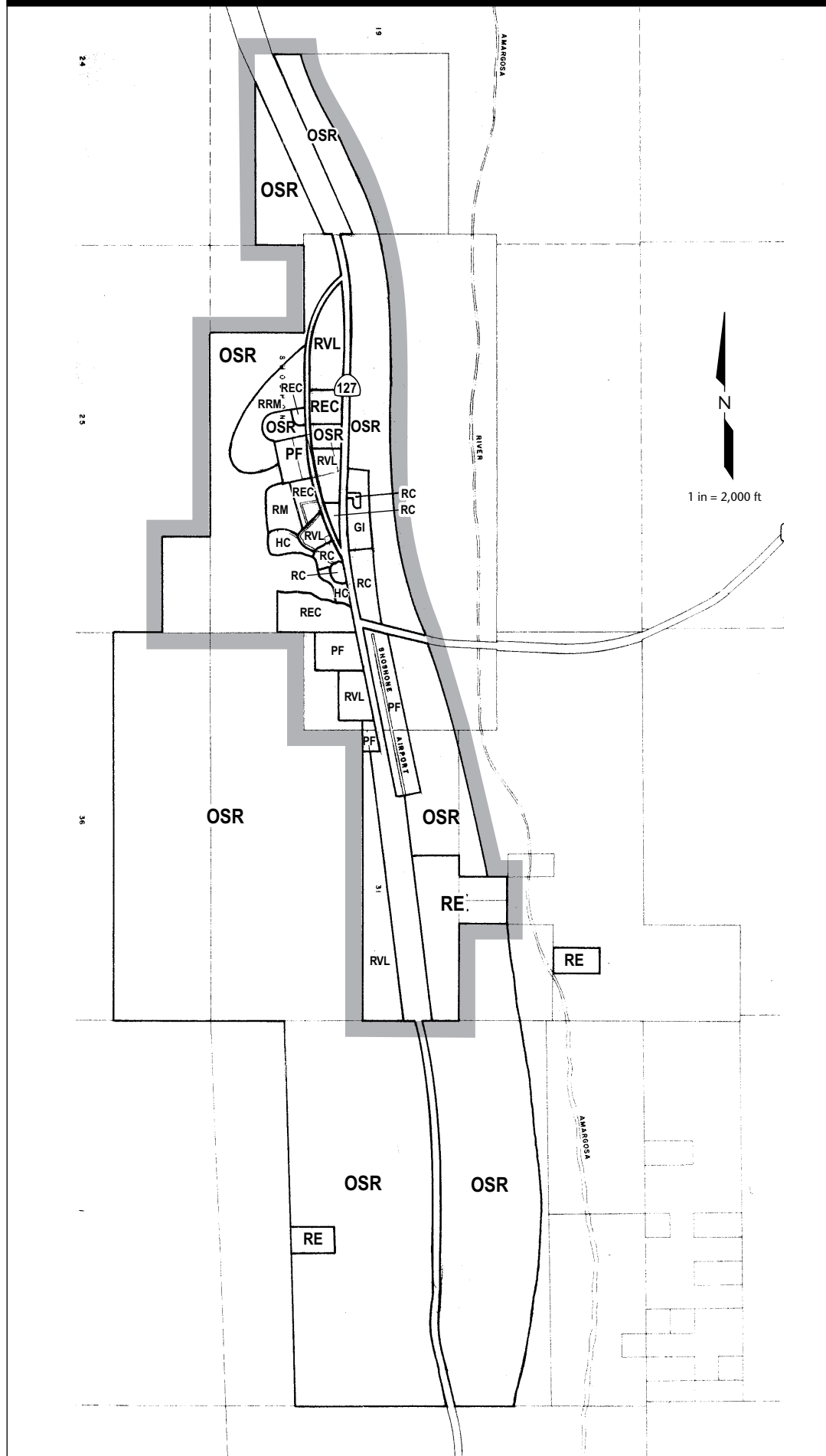
I hereby certify that the elements consisting of a text and thirty-one (31) maps are the land use and conservation/open space elements of the Inyo County General Plan that was adopted by the Inyo County Board of Supervisors on \_\_\_\_\_

Attest:  
\_\_\_\_\_  
Chair, Inyo County Board of Supervisors

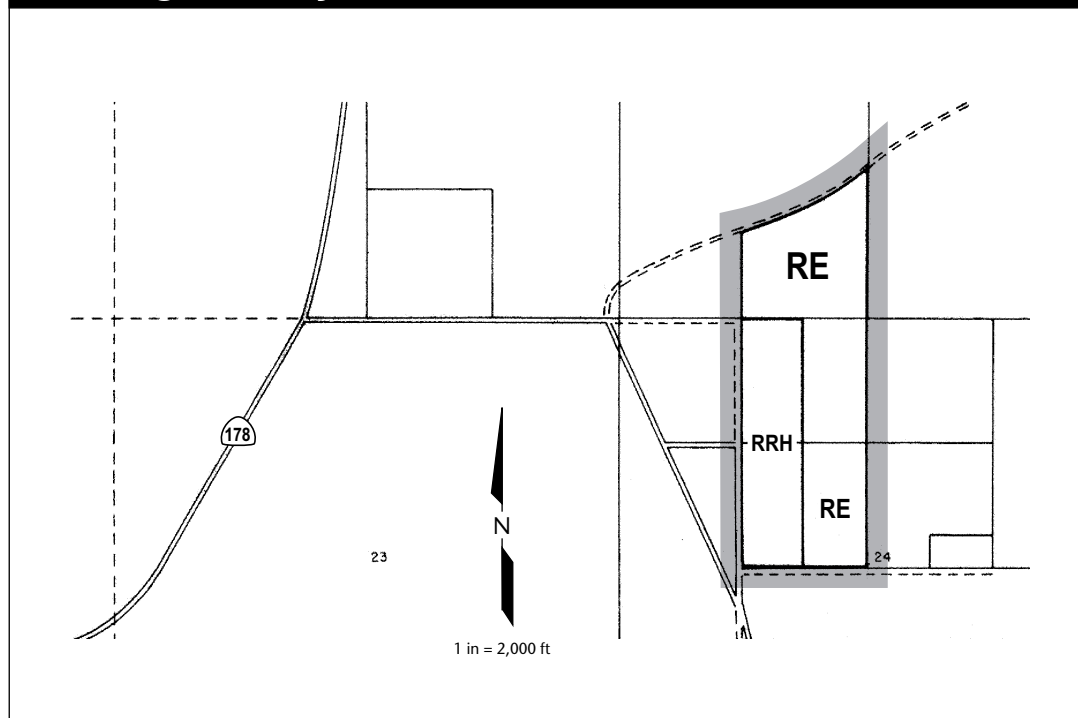
\_\_\_\_\_  
Clerk of the Board



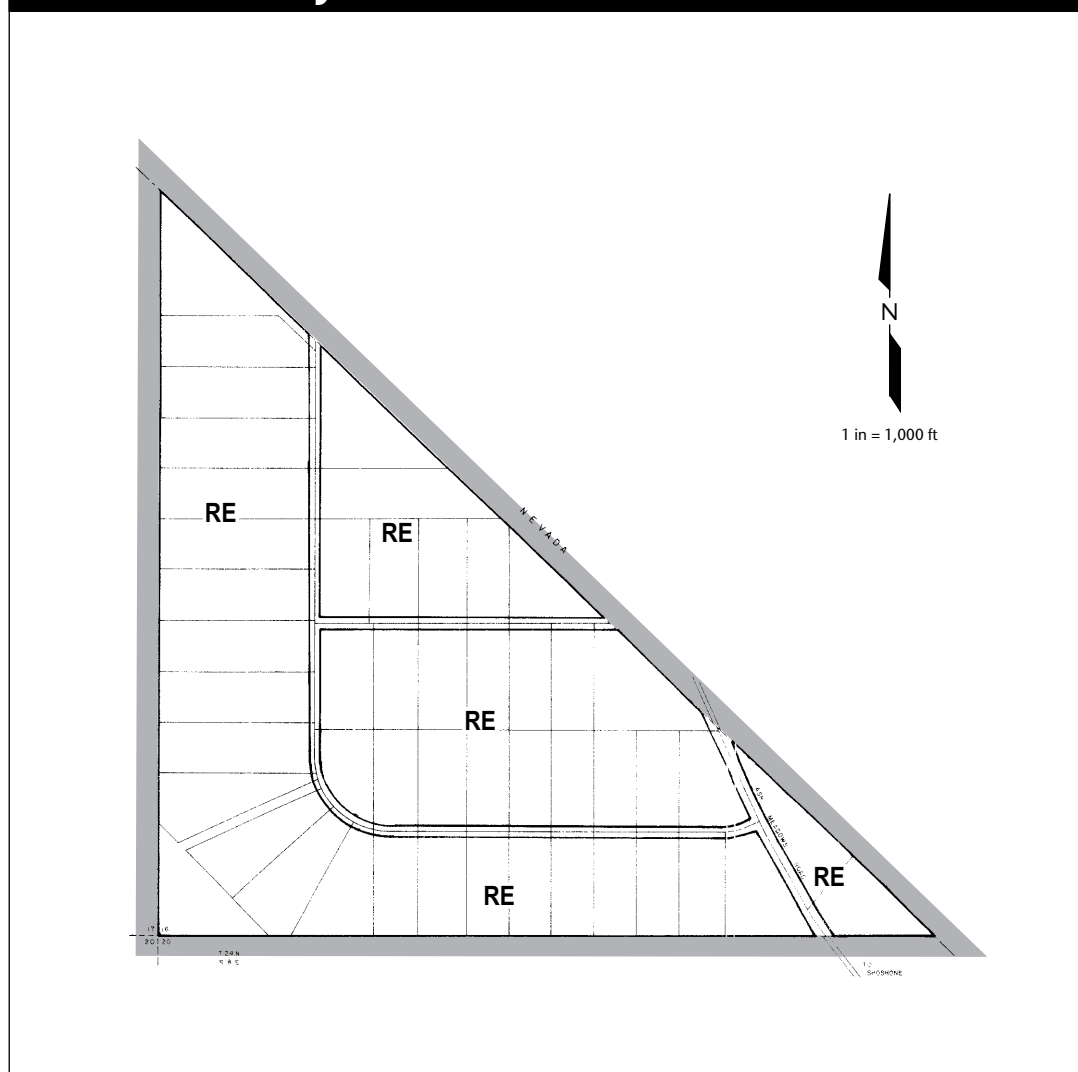
# Shoshone



# Chicago Valley

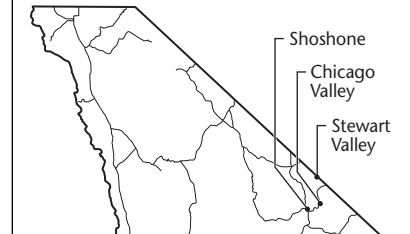


# Stewart Valley



# Inyo County General Plan

## Land Use and Conservation/ Open Space Elements Diagram 28



### Key to Land Use Designations

RESIDENTIAL	
RR	Residential Ranch
RE	Residential Estate
RRM	Residential Rural Medium Density
RRH	Residential Rural High Density
RVL	Residential Very Low Density
RL	Residential Low Density
RM	Residential Medium Density
RMH	Residential Medium-High Density
RH	Residential High Density
COMMERCIAL	
CBD	Central Business District
RC	Retail Commercial
HC	Heavy Commercial/Commercial Service
REC	Resort/Recreational
INDUSTRIAL	
LI	Light Industrial
GI	General Industrial
OTHER	
NH	Natural Hazards
OSR	Open Space and Recreation
PF	Public Service Facilities
A	Agriculture
NR	Natural Resources
SFL	State and Federal Lands
TL	Tribal Lands/BIA

### Certificate of Adoption

I hereby certify that these elements, consisting of a text and thirty-one (31) maps are the land use and conservation/open space elements of the Inyo County General Plan that was recommended for adoption by the Inyo County Planning Commission on \_\_\_\_\_

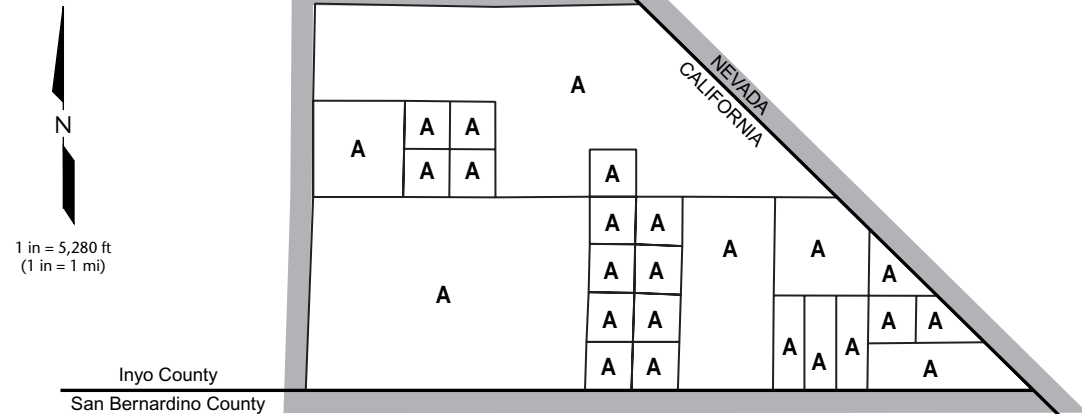
Attest:  
 \_\_\_\_\_  
 Chair, Inyo County Planning Commission  
 Charles S. Thistlethwaite, Director

### Certificate of Adoption

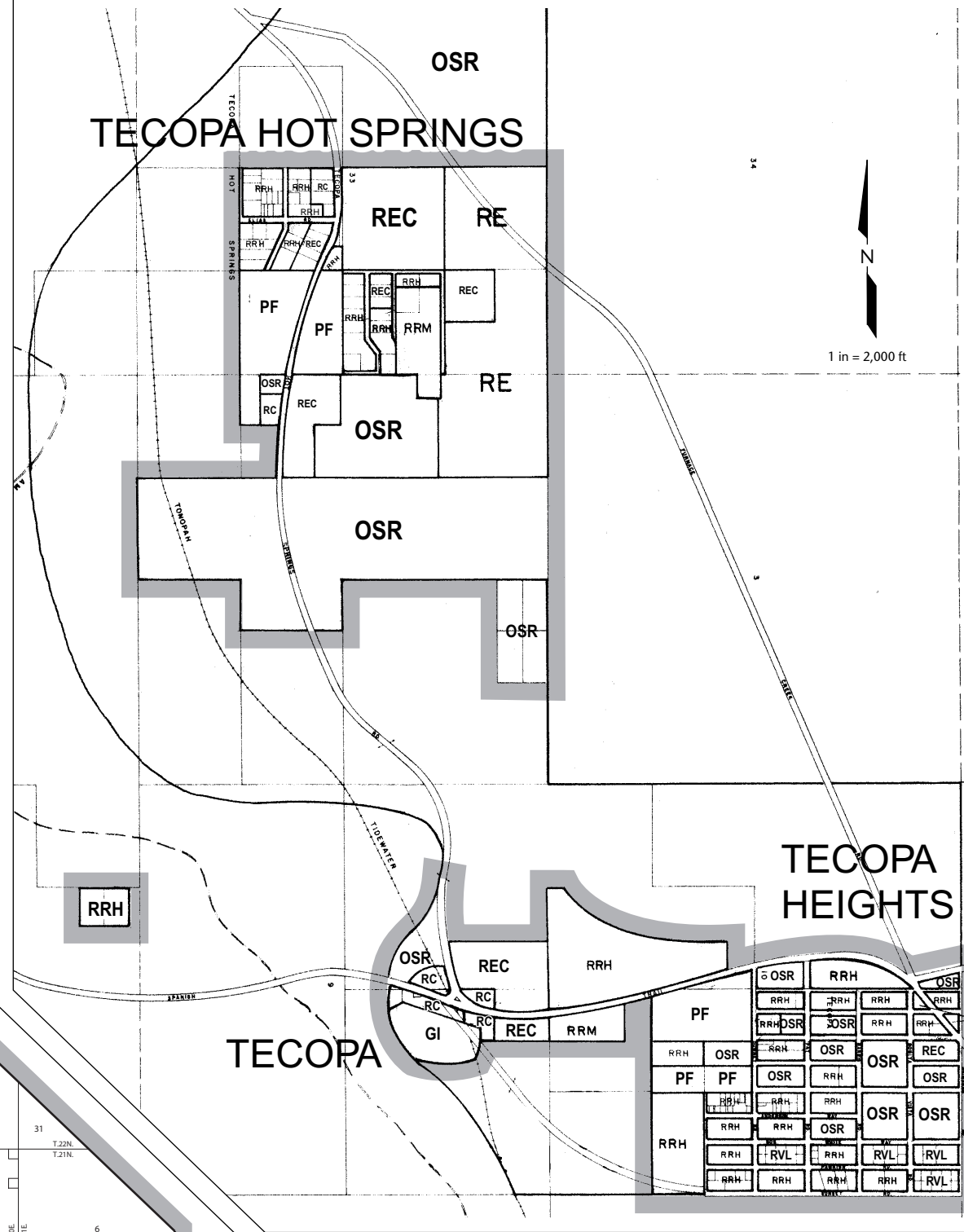
I hereby certify that the elements consisting of a text and thirty-one (31) maps are the land use and conservation/open space elements of the Inyo County General Plan that was adopted by the Inyo County Board of Supervisors on \_\_\_\_\_

Attest:  
 \_\_\_\_\_  
 Chair, Inyo County Board of Supervisors  
 \_\_\_\_\_  
 Clerk of the Board

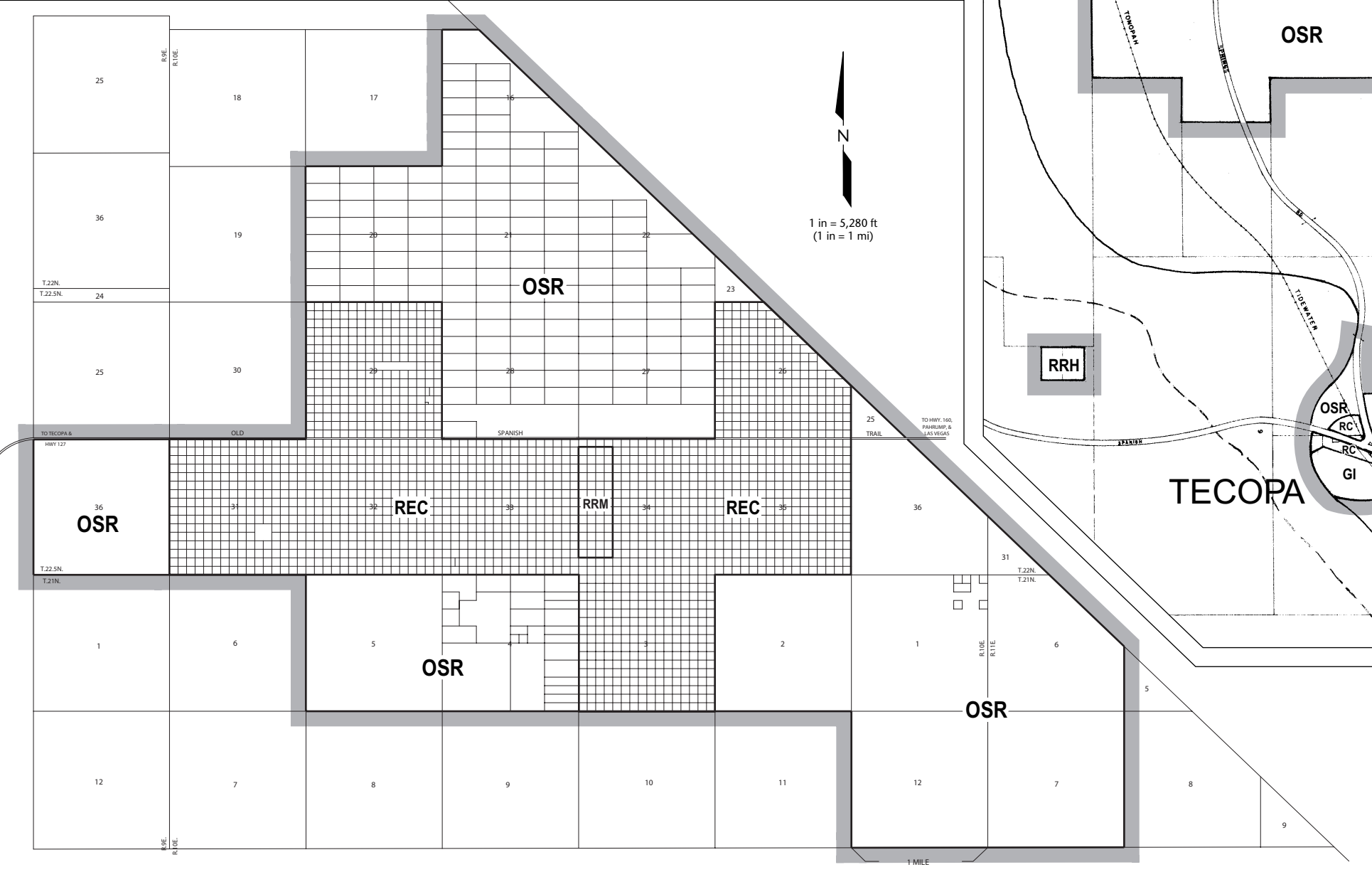
# Sandy Valley



# Tecopa, Tecopa Heights, and Tecopa Hot Springs



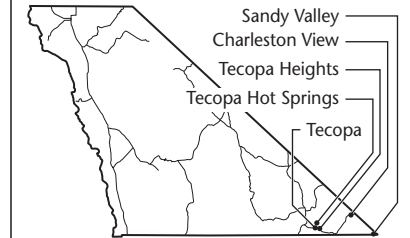
# Charleston View



# Inyo County General Plan

Land Use and Conservation/  
Open Space Elements

## Diagram 29



### Key to Land Use Designations

- RESIDENTIAL**
- RR Residential Ranch
- RE Residential Estate
- RRM Residential Rural Medium Density
- RRH Residential Rural High Density
- RVL Residential Very Low Density
- RL Residential Low Density
- RM Residential Medium Density
- RMH Residential Medium-High Density
- RH Residential High Density
- COMMERCIAL**
- CBD Central Business District
- RC Retail Commercial
- HC Heavy Commercial/Commercial Service
- REC Resort/Recreational
- INDUSTRIAL**
- LI Light Industrial
- GI General Industrial
- OTHER**
- NH Natural Hazards
- OSR Open Space and Recreation
- PF Public Service Facilities
- A Agriculture
- NR Natural Resources
- SFL State and Federal Lands
- TL Tribal Lands/BIA

### Certificate of Adoption

I hereby certify that these elements, consisting of a text and thirty-one (31) maps are the land use and conservation/open space elements of the Inyo County General Plan that was recommended for adoption by the Inyo County Planning Commission on \_\_\_\_\_

Attest:  
\_\_\_\_\_  
Chair, Inyo County Planning Commission

Charles S. Thistlethwaite, Director

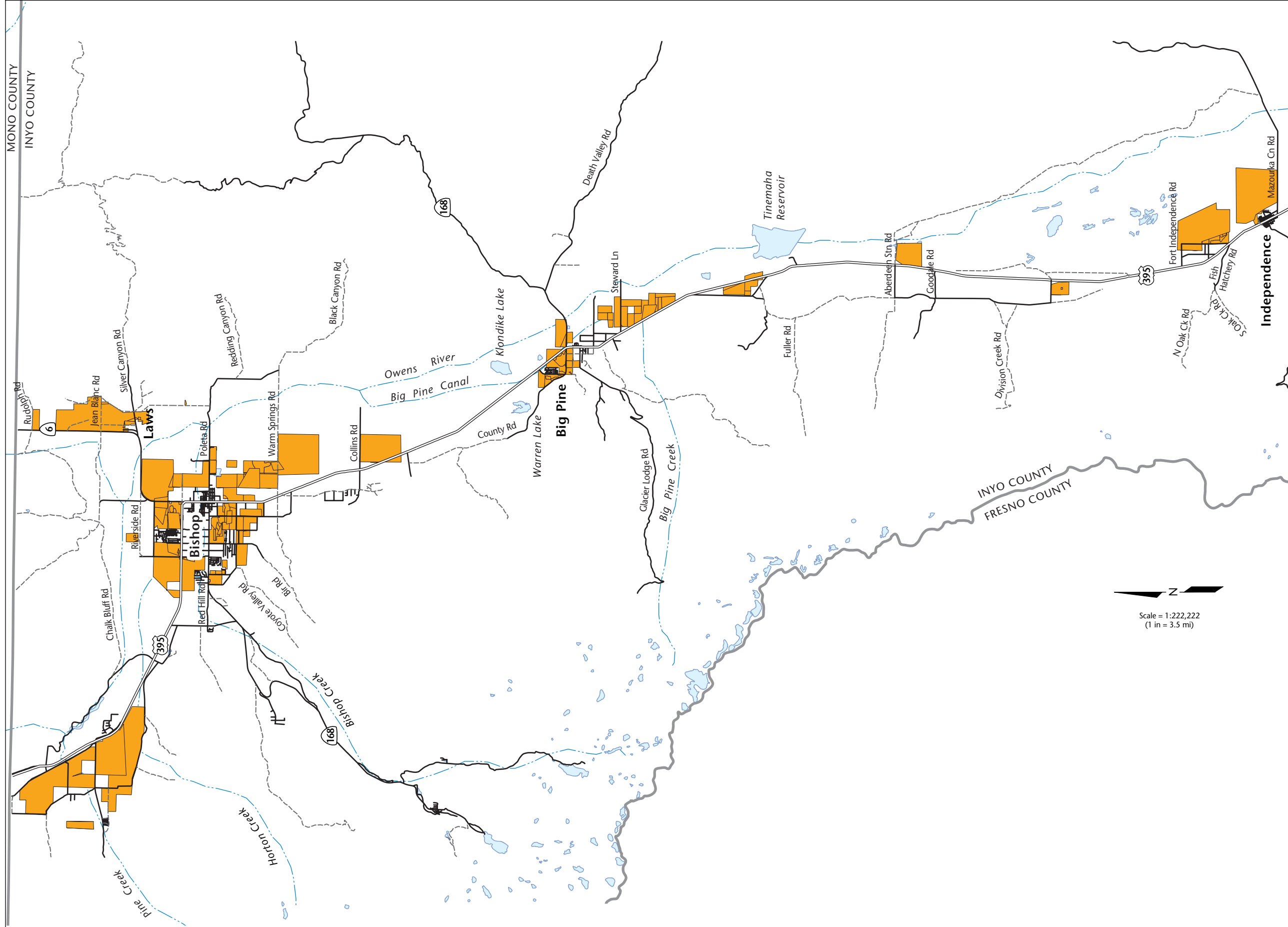
### Certificate of Adoption

I hereby certify that the elements consisting of a text and thirty-one (31) maps are the land use and conservation/open space elements of the Inyo County General Plan that was adopted by the Inyo County Board of Supervisors on \_\_\_\_\_

Attest:  
\_\_\_\_\_  
Chair, Inyo County Board of Supervisors

\_\_\_\_\_  
Clerk of the Board

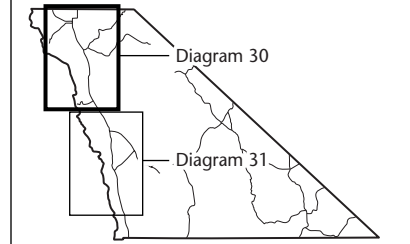
# Agriculture Designated Lands (Owens Valley North Portion)



Scale = 1:222,222  
(1 in = 3.5 mi)

# Inyo County General Plan

## Land Use and Conservation/ Open Space Elements Diagram 30



### Key

- Irrigated Agriculture
- Paved Roads
- Unpaved Roads
- Rivers and Creeks
- Lakes and Reservoirs

**Certificate of Adoption**  
I hereby certify that these elements, consisting of a text and thirty-one (31) maps are the land use and conservation/open space elements of the Inyo County General Plan that was recommended for adoption by the Inyo County Planning Commission on \_\_\_\_\_

Attest:  
\_\_\_\_\_  
Chair, Inyo County Planning Commission  
  
Charles S. Thistlethwaite, Director

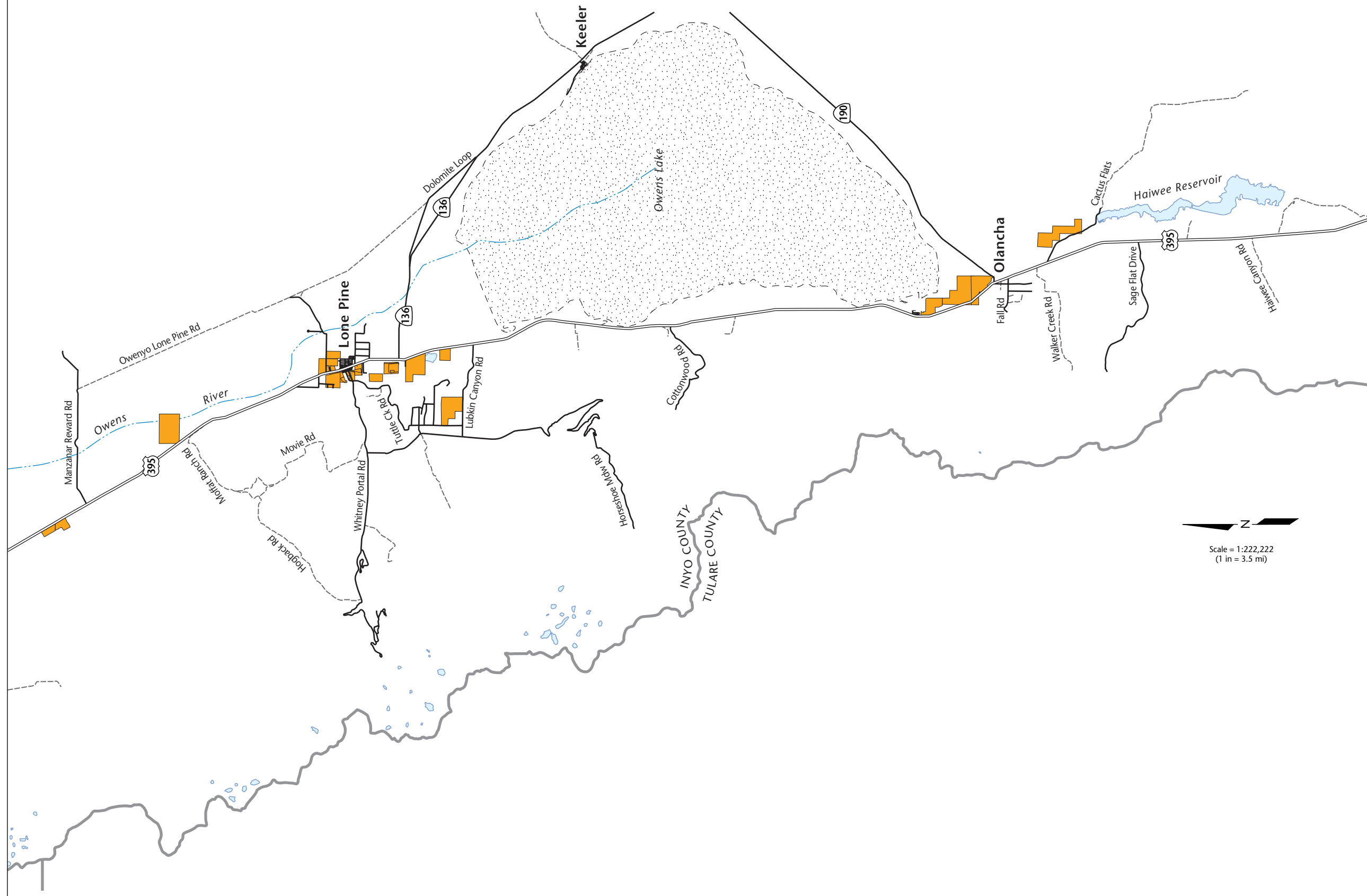
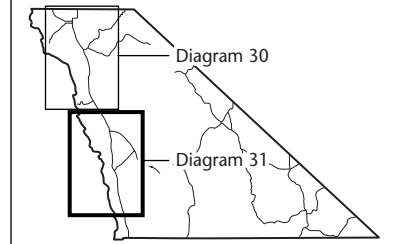
**Certificate of Adoption**  
I hereby certify that the elements consisting of a text and thirty-one (31) maps are the land use and conservation/open space elements of the Inyo County General Plan that was adopted by the Inyo County Board of Supervisors on \_\_\_\_\_

Attest:  
\_\_\_\_\_  
Chair, Inyo County Board of Supervisors  
  
\_\_\_\_\_  
Clerk of the Board

# Agriculture Designated Lands (Owens Valley South Portion)

# Inyo County General Plan

## Land Use and Conservation/ Open Space Elements Diagram 31



Scale = 1:222,222  
(1 in = 3.5 mi)

### Key

- Irrigated Agriculture
- Paved Roads
- Unpaved Roads
- Rivers and Creeks
- Lakes and Reservoirs

### Certificate of Adoption

I hereby certify that these elements, consisting of a text and thirty-one (31) maps are the land use and conservation/open space elements of the Inyo County General Plan that was recommended for adoption by the Inyo County Planning Commission on \_\_\_\_\_

Attest:  
 \_\_\_\_\_  
 Chair, Inyo County Planning Commission  
 Charles S. Thistlethwaite, Director

### Certificate of Adoption

I hereby certify that the elements consisting of a text and thirty-one (31) maps are the land use and conservation/open space elements of the Inyo County General Plan that was adopted by the Inyo County Board of Supervisors on \_\_\_\_\_

Attest:  
 \_\_\_\_\_  
 Chair, Inyo County Board of Supervisors  
 \_\_\_\_\_  
 Clerk of the Board