



CAMC0309611



INYO, County Recorder
 KAMMI FOOTE Co Recorder Office
DOC- 2015-0002093-00
 Check Number 10901
 Wednesday, AUG 12, 2015 09:53:48
 MIC \$1.00:S21 \$3.00:REC \$14.00
 SYS \$4.00:SST \$1.00:
 Ttl Pd \$23.00 Rcpt # 0000110603
 LS1/R1/1-4

RECORDING REQUESTED BY:
 (Mail recording to:)

Name
 ACE Cogeneration Company

Address
 P.O. Box 66
 Trona, CA 93592

FOR RECORDER'S USE

PLACER MINING CLAIM LOCATION NOTICE (CALIFORNIA)

To whom it may concern, please take notice that:


- Placer mining claim name is April # 2
- Date of location (date the proper location monument was erected and location notice posted in or on it) of this placer mining claim is 9 25 2014
(month) (day) (year)
- Description of the discovery monument is as follows: See attachments

4. Placer mining claim IS IN an area where there is a U.S. Public Land Survey and the description of the claim by legal subdivision including aliquot part (A.P.) of section (such as E1/2NE1/4NE1/4), Section (Sec.), Township (T.), Range (R.) and Meridian (Mer.), is as follows:

A.P. SE 1/4 NE 1/4 SW 1/4 & NE 1/4 SE 1/4 SW 1/4, Sec. 27, T. 20S, R. 42E, Mer. M.D.M
 A.P. _____, Sec. _____, T. _____, R. _____, Mer. _____
 A.P. _____, Sec. _____, T. _____, R. _____, Mer. _____
 A.P. _____, Sec. _____, T. _____, R. _____, Mer. _____

5. Placer mining claim IS NOT IN an area where there is a U.S. Public Land Survey, is marked by conspicuous and substantial monument at each claim corner, and is located by properly marked boundaries described below in reference to some natural object:

Natural object is (description) _____, and it is by compass direction _____, about _____ feet to the discovery monument. From the discovery monument it is by compass direction _____, about _____ feet to the NW corner post; from here it is by compass direction _____, about _____ feet to the NE corner post; from here it is by compass direction _____, about _____ feet to the SE corner post; from here it is by compass direction _____, about _____ feet to the SW corner post; from here it is by compass direction _____, about _____ feet to the NW corner post.



CAMC0309611

20150002093

6A. The undersigned locator(s) have defined the boundaries of the claim by erecting at each corner of the claim, or nearest accessible points thereto, a proper monument and each corner monument so erected bears or contains markings sufficient to appropriately designate the corner of the claim and the name of the claim.

6B. The date of monument erection and marking is 9 25 2014
(month) (day) (year)

6C. Description of each monument is as follow See attachments

7. Attach to this Notice an appropriate U.S. Geologic Survey topographic map showing a sketch of the outline of the placer mining claim.

8. Placer mining claim is in Inyo County.

9. Placer mining claim contain(s) 20 acres.

10. If your placer mining claim is in a power site withdrawal as determined from BLM Master Title Plat records, write "Filed under P.L. 359" on this line

11. Locator(s) of this placer claim are: (Please Print)

| Name(s) | Current Mailing or Residence Address |
|--------------------------|--------------------------------------|
| ACE Cogeneration Company | P.O. Box 66 Trona, CA 93592 |
| | |
| | |
| | |
| | |
| | |
| | |
| | |

12. Signatures of locator(s):

| | | |
|--|------------|------------|
| <u>Steven Saleman</u> as agent for: | Date _____ | Date _____ |
| <u>ACE Cogeneration Company</u> | Date _____ | Date _____ |
| | Date _____ | Date _____ |
| | Date _____ | Date _____ |



Attached
CAMCO308094

PLACED 20012410

~~20012410~~

RECEIVED
BUREAU OF LAND MGMT.

NOTICE IS HEREBY GIVEN. That the undersigned has this 2nd day of April, 1955, located placer mining claim situated in unknown Mining District, or in the vicinity of Inyo County of San Bernardino, State of California, described as follows:

(a) IF UNSURVEYED LAND, GIVE DETAILED DESCRIPTION: Beginning at this discovery monument, built of rock, at least 18 inches high, where is posted this notice. This monument bears South 8° 03' West, 745 ft. from the NE corner of this claim. From the NE corner, thence South 1320 ft. to the SE corner, thence West 660 ft. to the SW corner, thence North 1320 ft. to the NW corner, thence East 660 ft. to the NE corner.

CAMCO30961

(b) OR, IF SURVEYED LAND, GIVE LEGAL SUBDIVISIONS: I believe this ground covers approximately the SE 1/4 of the NE 1/4 of the SW 1/4 and the NE 1/4 of the SE 1/4 of the SW 1/4

of Section 27, Township 20.S., Range 42.E., Meridian M.D.M.

together with all water and timber appurtenant, allowed by law. THIS CLAIM, consisting of 20 acres, shall be known as the "APRIL #2" Mining Claim.

THIS CLAIM may be identified by its proximity to the following natural object or permanent monument, to-wit: The NE corner of this claim is approximately 3300 ft. South and 2540 ft. West of the SW corner of Sec. 23, T.20.S., R.42.E., M.D.M., which has been covered by a government survey.

LOCATORS

[Signature]
W. D. Wellners

STATEMENT OF THE MARKING OF THE BOUNDARIES AND OF PERFORMANCE OF DISCOVERY WORK

RECEIVED
OCT 17 2014
USDI-BLM-CASO

NOTICE IS HEREBY GIVEN by the undersigned locator that in accordance with the provisions of the Mining Law:

1. (If unsurveyed Land) There has been erected at the discovery point, and at each corner of said claim, these monuments. The location monument is built of rock at least 18 inches high. The NW corner is a post marked NW CORNER OF APRIL #2. The SW corner is a post marked SW CORNER OF APRIL #2. The NE corner is a post marked NE CORNER OF APRIL #2. The SE corner is a rock monument at least 18 inches high marked SE CORNER APRIL #2. All posts are made from 4x4 wood, extending at least 3 ft. above ground, and are mounted in a firm rock base.

2. The Locator has performed, within 90 days from date of location, the following discovery work: Excavated an open cut upon the claim and removed from the cut more than 7 cubic yards of material.

DEC 16 2013
438
USDI-BLM-CASO

LOCATORS:
[Signature]

RECEIVED
OCT 18 2014
CANCELLED
USDI-BLM-CASO

RECEIVED
JUN 21 2001
USDI-BLM-CA-SO

MAY 16 1955
OFFICE OF THE COUNTY CLERK
RICHARD F. GYER, Recorder
[Signature]

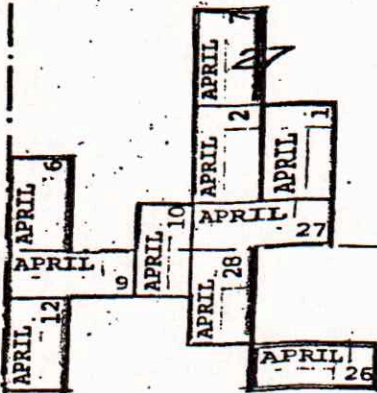
~~CAMC03068~~

CAMC0308094

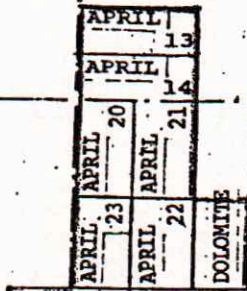
CAMC030981
26

20012410

25



34



35

VIRGINIA 4

VIRGINIA 5

VIRGINIA 2

VIRGINIA 1

LIME STONE 19
LIME STONE 18
LIME STONE 17
LIME STONE 16
LIME STONE 15
LIME STONE 14
LIME STONE 13
LIME STONE 12
LIME STONE 11
LIME STONE 10
LIME STONE 9
LIME STONE 8
LIME STONE 7
LIME STONE 6
LIME STONE 5
LIME STONE 4
LIME STONE 3
LIME STONE 2
LIME STONE 1

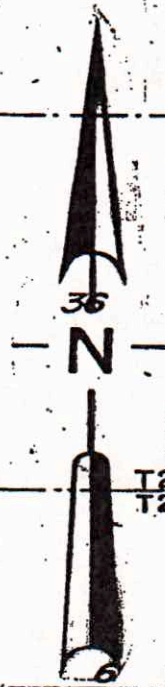
VIRGINIA

LIME STONE 10
LIME STONE 11
LIME STONE 12

LIME STONE 13
LIME STONE 14
LIME STONE 15

LIME STONE 16
LIME STONE 17
LIME STONE 18
LIME STONE 19

R42E
R43E



T20S
T21S

SCALE: 1 in = 2000 ft

2

11

12

RECEIVED
JUN 21 2009
USDI-BLM-CA-SO

RECEIVED
DEC 16 2013
USDI-BLM-CASO

RECEIVED
CANCELLED
18-19 2014
USDI-BLM-CASO

RECEIVED
OCT 17 2014
USDI-BLM-CASO

APRIL ET AL GROUPS
KERR-McGEE CHEMICAL CORPORATION
SEC'S. 26, 27, 34 & 35 of Twp. 20 S.
Rge. 42 E., SEC'S. 1 & 12 of Twp. 21 S.
Rge. 42 E., SEC'S. 7 & 18 of
Twp. 21 S., Rge. 43 E., M.D.M.
INYO COUNTY, CALIFORNIA

Exhibit B