



CAMC0309617



INYO, County Recorder  
 KAMMI FOOTE Co Recorder Office  
**DOC- 2015-0002099-00**  
 Check Number 10901  
 Wednesday, AUG 12, 2015 09:56:41  
 MIC \$1.00:S21 \$3.00:REC \$14.00  
 SYS \$4.00:SST \$1.00:  
 Ttl Pd \$23.00 Rcpt # 0000110615  
 LS1/R1/1-4

RECORDING REQUESTED BY:  
 (Mail recording to:)

Name  
 ACE Cogeneration Company  
 Address  
 P.O. Box 66  
 Trona, CA 93592

FOR RECORDER'S USE

**PLACER MINING CLAIM LOCATION NOTICE (CALIFORNIA)**

To whom it may concern, please take notice that:

- Placer mining claim name is April #12
- Date of location (date the proper location monument was erected and location notice posted in or on it) of this placer mining claim is 9 25 2014  
(month) (day) (year)
- Description of the discovery monument is as follows: See attachments

4. Placer mining claim IS IN an area where there is a U.S. Public Land Survey and the description of the claim by legal subdivision including aliquot part (A.P.) of section (such as E1/2NE1/4NE1/4), Section (Sec.), Township (T.), Range (R.) and Meridian (Mer.), is as follows:

A.P. SW 1/4 NW 1/4 NW 1/4, Sec. 34, T. 20S, R. 42E, Mer. N DM  
 A.P. NW 1/4 SW 1/4 NW 1/4, Sec. \_\_\_\_\_, T. \_\_\_\_\_, R. \_\_\_\_\_, Mer. \_\_\_\_\_  
 A.P. \_\_\_\_\_, Sec. \_\_\_\_\_, T. \_\_\_\_\_, R. \_\_\_\_\_, Mer. \_\_\_\_\_  
 A.P. \_\_\_\_\_, Sec. \_\_\_\_\_, T. \_\_\_\_\_, R. \_\_\_\_\_, Mer. \_\_\_\_\_

5. Placer mining claim IS NOT IN an area where there is a U.S. Public Land Survey, is marked by conspicuous and substantial monument at each claim corner, and is located by properly marked boundaries described below in reference to some natural object:

Natural object is (description) \_\_\_\_\_, and it is by compass direction \_\_\_\_\_, about \_\_\_\_\_ feet to the discovery monument. From the discovery monument it is by compass direction \_\_\_\_\_, about \_\_\_\_\_ feet to the NW corner post; from here it is by compass direction \_\_\_\_\_, about \_\_\_\_\_ feet to the NE corner post; from here it is by compass direction \_\_\_\_\_, about \_\_\_\_\_ feet to the SE corner post; from here it is by compass direction \_\_\_\_\_, about \_\_\_\_\_ feet to the SW corner post; from here it is by compass direction \_\_\_\_\_, about \_\_\_\_\_ feet to the NW corner post.



6A. The undersigned locator(s) have defined the boundaries of the claim by erecting at each corner of the claim, or nearest accessible points thereto, a proper monument and each corner monument so erected bears or contains markings sufficient to appropriately designate the corner of the claim and the name of the claim.

6B. The date of monument erection and marking is 9 25 2014.  
(month) (day) (year)

6C. Description of each monument is as follow See attachments

7. Attach to this Notice an appropriate U.S. Geologic Survey topographic map showing a sketch of the outline of the placer mining claim.

8. Placer mining claim is in Inyo County.

9. Placer mining claim contain(s) 20 acres.

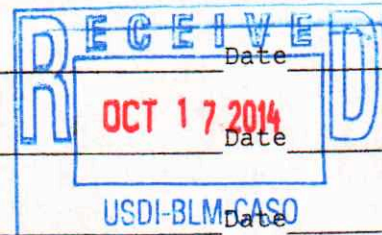
10. If your placer mining claim is in a power site withdrawal as determined from BLM Master Title Plat records, write "Filed under P.L. 359" on this line

11. Locator(s) of this placer claim are: (Please Print)

Name(s)	Current Mailing or Residence Address
ACE Cogeneration Company	P.O. Box 66 Trona, CA 93592

12. Signatures of locator(s):

Steven Salzman Date 10/15/14 \_\_\_\_\_ Date \_\_\_\_\_  
 as agent for:  
ACE Cogeneration Company Date \_\_\_\_\_ Date \_\_\_\_\_  
 \_\_\_\_\_ Date \_\_\_\_\_ Date \_\_\_\_\_  
 \_\_\_\_\_ Date \_\_\_\_\_ Date \_\_\_\_\_



LOCATION NOTICE

A Hachmad  
CAME 23075

PLACER

04 03 000

20012424

RECEIVED  
MAY 13 10 50 AM '79

NOTICE IS HEREBY GIVEN: That the undersigned has this 25th day of October, 1975 located

placer mining claim situated in unknown Mining District, or in the vicinity of Inyo County of San Bernardino State of California, described as follows:

(a) IF UNSURVEYED LAND, GIVE DETAILED DESCRIPTION: Beginning at this discovery monument, at least 18 inches high, built of rock, where is posted this notice. This monument bears N. 60° 10' E., 190 ft. from the SW corner of this claim. From the SW corner, thence North 1320 ft. to the NW corner; thence East 660 ft. to the NE corner; thence South 1320 ft. to the SE corner; thence West 660 ft. to the SW corner.

(b) OR, IF SURVEYED LAND, GIVE LEGAL SUBDIVISIONS: When surveyed, this ground will cover approx. the SW 1/4 of the NW 1/4 of the NW 1/4, and the NW 1/4 of the SW 1/4 of the NW 1/4

of Section 34, Township 20.S., Range 42.E.  
Meridian M.D.M.

together with all water and timber appurtenant, allowed by law.

THIS CLAIM, consisting of 20 acres, shall be known as the "APRIL #12" Mining Claim.

THIS CLAIM may be identified by its proximity to the following natural object or permanent monument, to-wit: The NE corner of this claim is approx. 9900 ft. West and 660 ft. South of the NE corner of Sec. 35, T.20.S., R.42.E., M.D.M., which has been established by a government survey.

LOCATORS

H. D. Hellmers

RECEIVED  
OCT 17 2014  
USDI-BLM-CASO

STATEMENT OF THE MARKING OF THE BOUNDARIES AND OF PERFORMANCE OF DISCOVERY WORK

NOTICE IS HEREBY GIVEN by the undersigned locator—that in accordance with the provisions of the Mining Law—

1. (If unsurveyed Land) There has been erected at the discovery point, and at each corner of said claim, these monument The discovery monument is of rock, at least 18 inches high. All posts are made of 4x4" wood, extending at least 3 ft. above ground, and are mounted in a firm rock base. The SW corner is a post marked SW CORNER OF APRIL #12. The NW corner is a post marked NW CORNER OF APRIL #12. The NE corner is a post marked NE CORNER OF APRIL #12. The SE corner is a post marked SE CORNER OF APRIL #12.

2. The Locator has performed, within 90 days from date of location, the following discovery work, Excavated an open cut upon the claim and removed from the cut more than 7 cubic yards of material.

LOCATORS:

H. D. Hellmers

RECEIVED  
OCT 17 2014  
USDI-BLM-CASO

RECEIVED  
JUN 21 2001  
USDI-BLM-CA-SO

RECEIVED  
JUN 21 1979  
Mining Location  
PA 267-2M 2-54

Exhibit A

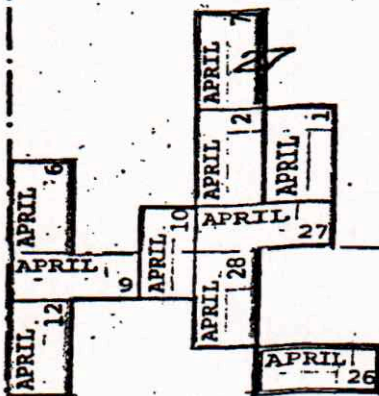
Attached  
CA 1003068

20012424


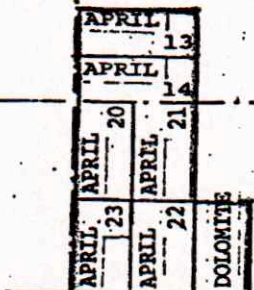
CA 100308100 AMCO309618

26

25



34



VIRGINIA 4

VIRGINIA 5

2

VIRGINIA 2

11

12

VIRGINIA 1

7

RECEIVED  
JUN 21 2001  
USDI-BLM-CA-SO

LIME STONE 19  
LIME STONE 18  
LIME STONE 17  
LIME STONE 16

VIRGINIA

LIME STONE 10

LIME STONE 11

LIME STONE 12

LIME STONE 13

LIME STONE 14

LIME STONE 15

LIME STONE 16

LIME STONE 17

LIME STONE 18

LIME STONE 19

R42E  
R43E

13

RECEIVED  
OCT 19 2014  
USDI-BLM-CASO

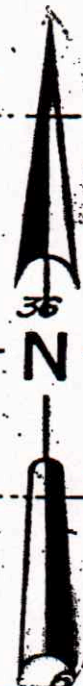
APRIL ET AL GROUPS  
~~KERR-McGEE CHEMICAL CORPORATION~~  
SEC'S. 26, 27, 34 & 35 of Twp. 20 S.,  
Rge. 42 E., SEC'S. 1 & 12 of Twp. 21 S  
Rge. 42 E., SEC'S. 7 & 18 of  
Twp. 21 S., Rge. 43 E., M.D.M.  
INYO COUNTY, CALIFORNIA

Exhibit B

SCALE: 1 in = 2000 ft

RECEIVED  
OCT 17 2014  
USDI-BLM-CASO

RECEIVED  
OCT 19 2014  
USDI-BLM-CASO



T20S  
T21S