

**EXAMPLE** CAMC0309605

RECORDING REQUESTED BY:  
(Mail recording to:)

Name  
ACE Cogeneration Company

Address  
P.O. Box 66  
Tona, CA. 93592



INYO, County Recorder  
KAMMI FOOTE Co Recorder Office  
**DOC- 2015-0002087-00**  
Check Number 10901

Wednesday, AUG 12, 2015 09:50:47  
MIC \$1.00:S21 \$3.00:REC \$14.00  
SYS \$4.00:SST \$1.00:

Ttl Pd \$23.00 Rcpt # 0000110591  
LS1/R1/1-4

FOR RECORDER'S USE

**PLACER MINING CLAIM LOCATION NOTICE (CALIFORNIA)**

To whom it may concern, please take notice that:

- Placer mining claim name is Virginia #5
- Date of location (date the proper location monument was erected and location notice posted in or on it) of this placer mining claim is 9 25 2014  
(month) (day) (year)
- Description of the discovery monument is as follows: See Attachments

4. Placer mining claim IS IN an area where there is a U.S. Public Land Survey and the description of the claim by legal subdivision including aliquot part (A.P.) of section (such as E1/2NE1/4NE1/4), Section (Sec.), Township (T.), Range (R.) and Meridian (Mer.), is as follows:

A.P. E1/2NW1/4S1/2NE1/4 , Sec. 1 , T. 21S , R. 42E , Mer. MDM  
 A.P. \_\_\_\_\_ , Sec. \_\_\_\_\_ , T. \_\_\_\_\_ , R. \_\_\_\_\_ , Mer. \_\_\_\_\_  
 A.P. \_\_\_\_\_ , Sec. \_\_\_\_\_ , T. \_\_\_\_\_ , R. \_\_\_\_\_ , Mer. \_\_\_\_\_  
 A.P. \_\_\_\_\_ , Sec. \_\_\_\_\_ , T. \_\_\_\_\_ , R. \_\_\_\_\_ , Mer. \_\_\_\_\_

5. Placer mining claim IS NOT IN an area where there is a U.S. Public Land Survey, is marked by conspicuous and substantial monument at each claim corner, and is located by properly marked boundaries described below in reference to some natural object:

Natural object is (description) \_\_\_\_\_ , and it is by compass direction \_\_\_\_\_ , about \_\_\_\_\_ feet to the discovery monument. From the discovery monument it is by compass direction \_\_\_\_\_ , about \_\_\_\_\_ feet to the NW corner post; from here it is by compass direction \_\_\_\_\_ , about \_\_\_\_\_ feet to the NE corner post; from here it is by compass direction \_\_\_\_\_ , about \_\_\_\_\_ feet to the SE corner post; from here it is by compass direction \_\_\_\_\_ , about \_\_\_\_\_ feet to the SW corner post; from here it is by compass direction \_\_\_\_\_ about \_\_\_\_\_ feet to the NW corner post.



CAMC0309605

6A. The undersigned locator(s) have defined the boundaries of the claim by erecting at each corner of the claim, or nearest accessible points thereto, a proper monument and each corner monument so erected bears or contains markings sufficient to appropriately designate the corner of the claim and the name of the claim.

6B. The date of monument erection and marking is 9 25 2014  
(month) (day) (year)


6C. Description of each monument is as follow See Attachments

7. Attach to this Notice an appropriate U.S. Geologic Survey topographic map showing a sketch of the outline of the placer mining claim.

8. Placer mining claim is in INYO County.

9. Placer mining claim contain(s) 160 acres.

10. If your placer mining claim is in a power site withdrawal as determined from BLM Master Title Plat records, write "Filed under P.L. 359" on this line



11. Locator(s) of this placer claim are: (Please Print)

Name(s)	Current Mailing or Residence Address
<u>Steven Haloman</u>	<u>P.O. Box 66 Trona, CA 93592</u>
<u>Ann Marie Taylor</u>	<u>P.O. Brode, Trona, CA 93592</u>
<u>JON P. GRAVES</u>	<u>P.O. Box 66, TRONA, CA 93592</u>
<u>Susan Hartson</u>	<u>P.O. Box 66, Trona, CA 93592</u>
<u>Jim Cox</u>	<u>P.O. Box 66 Trona CA 93592</u>
<u>Richard Points</u>	<u>P.O. Box 66, Trona, CA 93592</u>
<u>TROY SIBLEY</u>	<u>P.O. Box 66, TRONA, CA 93592</u>
<u>STEVE Miller</u>	<u>P.O. Box 66 Trona CA 93592</u>

12. Signatures of locator(s):

<u>[Signature]</u>	Date <u>10/15/14</u>	<u>[Signature]</u>	Date <u>10-15-14</u>
<u>[Signature]</u>	Date <u>10/15/14</u>	<u>[Signature]</u>	Date <u>10-15-14</u>
<u>[Signature]</u>	Date <u>10/15/14</u>	<u>[Signature]</u>	Date <u>10/15/14</u>
<u>[Signature]</u>	Date <u>10-15-14</u>	<u>[Signature]</u>	Date <u>10/15/14</u>

LOCATION NOTICE

PLACER

20012441

01-03-002

RECEIVED  
DIV. OF LAND MGMT.

NOTICE IS HEREBY GIVEN. That the undersigned bear this 22nd day of April 1970, located a placer mining claim situated in unknown County of Inyo

CAMC 0309605

MAY 16 10 00 AM '70  
SACRAMENTO  
Mining District

(a) IF UNSURVEYED LAND, GIVE DETAILED DESCRIPTION:

(b) OR, IF SURVEYED LAND, GIVE LEGAL SUBDIVISIONS:

The East 1/2 of the NW 1/4 and the West 1/2 of the NE 1/4

of Section 1, Township T 21 S, Range 42 E, MDM Meridian

together with all water and timber appurtenant, allowed by law.

THIS CLAIM, consisting of 160 acres, shall be known as the "Virginia # 5" Mining Claim.

THIS CLAIM may be identified by its proximity to the following natural object or permanent monument, to-wit:

James V Wiseman Locators  
Margaret Ousley  
Margaret Ousley  
Charles B Ousley LOCATORS  
Virginia Wiseman  
Alene Blackman  
Lynn Blackman  
Kenneth B Ousley  
Dorothy Ousley

STATEMENT OF THE MARKING OF THE BOUNDARIES AND OF PERFORMANCE OF DISCOVERY WORK

NOTICE IS HEREBY GIVEN by the undersigned locator that in accordance with the provisions of the Mining Law:

- 1. (If unsurveyed Land) There has been erected at the discovery point, and at each corner of said claim, Located by legal subdivision (Posts or Markings)

RECEIVED  
CANCELED  
MAY 13 2014  
USDI-BLM-CASO

RECEIVED  
USDI-BLM-CASO  
LOCATORS:

RECEIVED  
OCT 17 2014  
USDI-BLM-CASO

Virginia Wiseman  
Margaret Ousley  
James V Wiseman  
Lynn Blackman  
Margaret Ousley

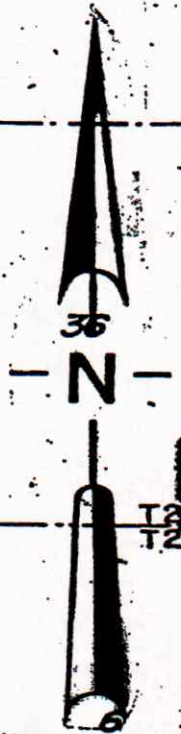
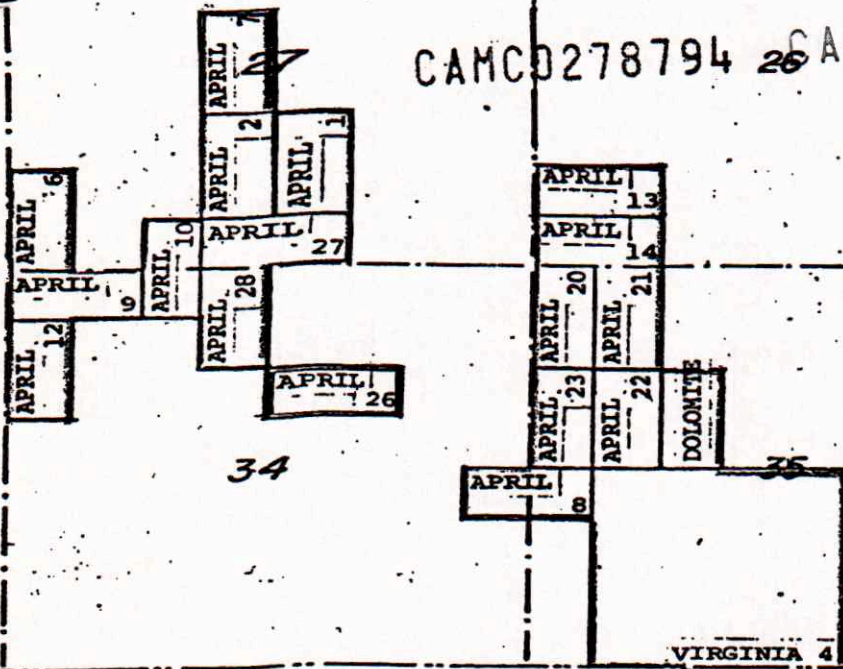
Virginia Wiseman  
Margaret Ousley  
Lynn Blackman

NO. 460  
MAY 16 1955  
Mining Locations  
46  
WA

20012441

CAMC0278794 26 CAMC0309605

25



SCALE: 1 in = 2000 ft

RECEIVED  
11  
USDI-BLM-CA-SO

RECEIVED  
OCT 17 2014  
USDI-BLM-CASO

~~APRIL ET AL GROUPS~~  
~~FERR MCGEE CHEMICAL CORPORATION~~

SEC'S. 26, 27, 34 & 35 of Twp. 20 S.,  
Rge. 42 E., SEC'S. 1 & 12 of Twp. 21S  
Rge. 42 E., SEC'S. 7 & 18 of  
Twp. 21 S., Rge. 43 E., M.D.M.  
INYO COUNTY, CALIFORNIA

13

LIME STONE 19  
LIME STONE 18  
LIME STONE 17  
LIME STONE 16

LIME STONE 15  
LIME STONE 14

LIME STONE 9

LIME STONE 8  
LIME STONE 1  
LIME STONE 3  
LIME STONE 2

R42E  
R43E

RECEIVED  
OCT 18 2014  
USDI-BLM-CASO

Exhibit B