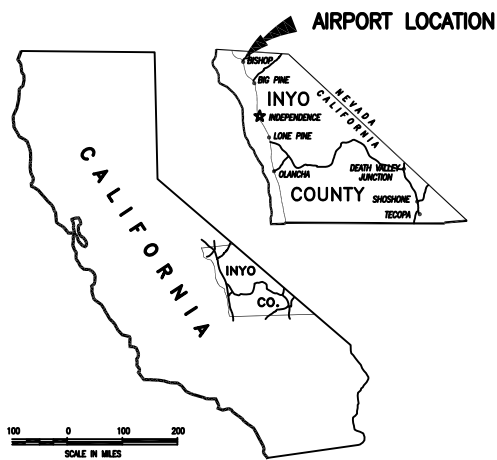
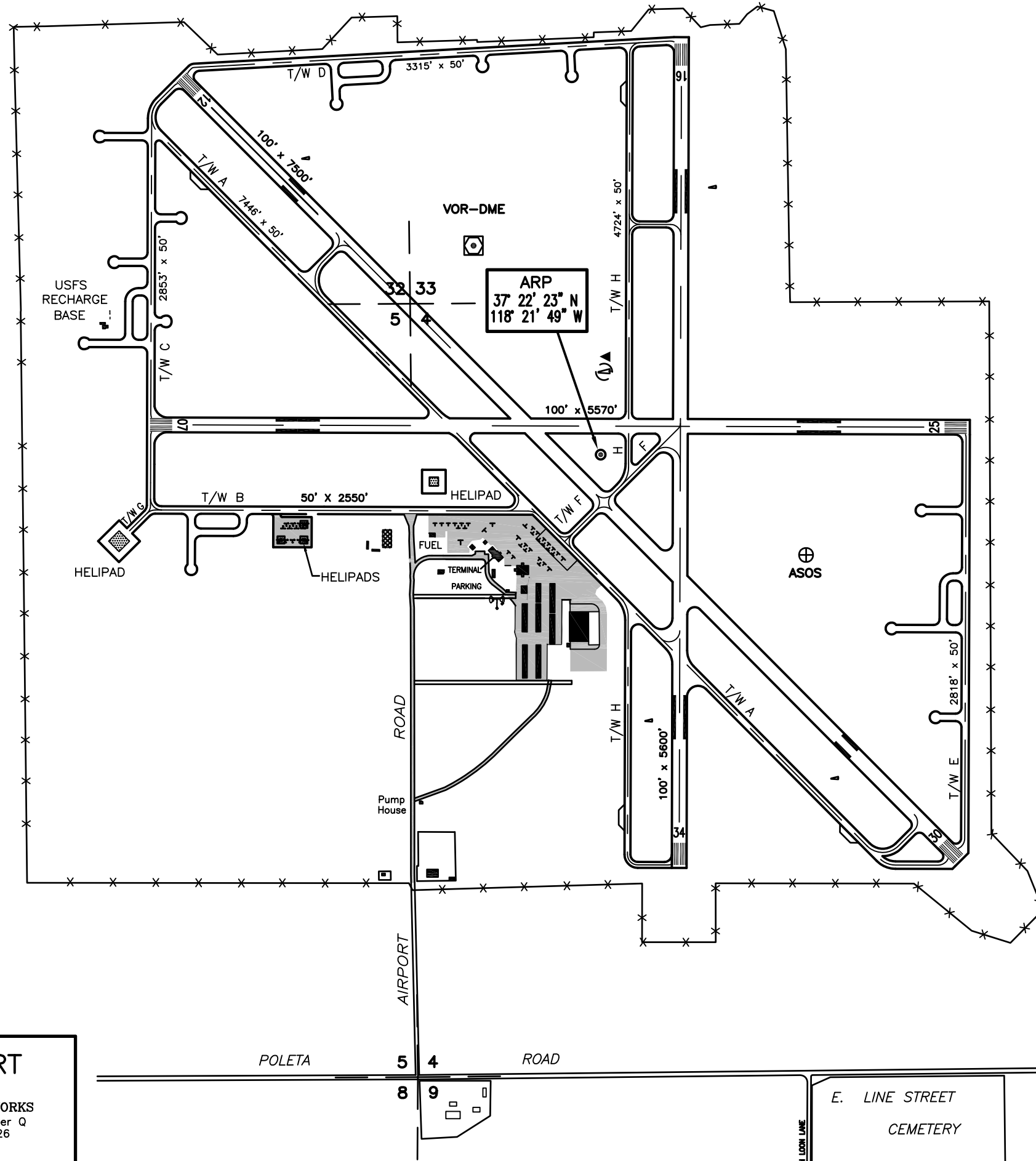
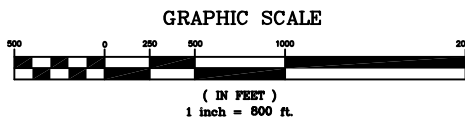
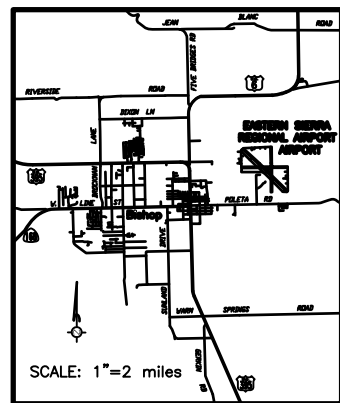


LOCATION MAP



VICINITY MAP



AIRPORT DATA

RUNWAY DATA	
R/W 12-30	7500' x 100'
R/W 16-34	5600' x 100'
R/W 07-25	5570' x 100'
TAXIWAY DATA	
Taxiway A	7446' x 50'
Taxiway B	2550' x 50'
Taxiway C	2853' x 50'
Taxiway D	3315' x 50'
Taxiway E	2818' x 50'
Taxiway F	907' x 50'
Taxiway G	200' x 50'
Taxiway H	4724' x 50'
OTHER DATA	
Airport Reference Point	37° 22' 23" N 118° 21' 49" W
Airport Elevation Above Sea Level	4120.46'
UNICOM FREQ.	123.0 MHz
LDA DME FREQ.	109.10 MHz
VOR FREQ. & CH.	109.60 MHz, CH 33
ASOS FREQ.	119.025 MHz
ASOS PHONE	760-872-2658

**EASTERN SIERRA REGIONAL AIRPORT
(BISHOP AIRPORT)**

BISHOP, CALIFORNIA

INYO COUNTY PUBLIC WORKS
168 N. Edwards, P.O. Drawer Q
Independence, CA 93526
(760) 878-0201